If you have issues viewing or accessing this file contact us at NCJRS.gov.

National Criminal Justice Reference Service

ncjrs

This microfiche was produced from documents received for inclusion in the NCJRS data base. Since NCJRS cannot exercise control over the physical condition of the documents submitted, the individual frame quality will vary. The resolution chart on this frame may be used to evaluate the document quality.

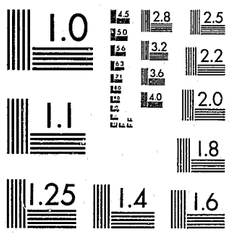

MICROCOPY RESOLUTION TEST CHART
NATIONAL BUREAU OF STANDARDS-1963-A

Microfilming procedures used to create this fiche comply with the standards set forth in 41CFR 101-11.504.

Points of view or opinions stated in this document are those of the author(s) and do not represent the official position or policies of the U. S. Department of Justice.

Date Filmed

3/04/81

National Institute of Justice
United States Department of Justice
Washington, D.C. 20531

CRIME in New Jersey

1979 UNIFORM CRIME REPORT

73056

UNIFORM CRIME REPORTS
State of New Jersey
1979



Honorable John J. Degnan
Attorney General
State Of New Jersey

Colonel Clinton L. Pagano
Superintendent
New Jersey State Police

Major William A. Zaninelli
Supervisor
Records and Identification Section
New Jersey State Police

Chief James F. Moran
Westfield Town Chief of Police
President
New Jersey Associaton of Chiefs of Police

NCJRS

NOV 4 1980

ACQUISITIONS

Prepared and Issued By:
State of New Jersey, Division of State Police
Uniform Crime Reporting Unit
Box 7068, West Trenton, New Jersey 08625

NEW JERSEY ASSOCIATION OF CHIEFS OF POLICE
ADVISORY COMMITTEE ON UNIFORM CRIME REPORTING

Chief Neil A. Tantum
Ocean Township Police Department
Chairman

Chief Thomas Darmody
Lacey Township Police Department
Co-Chairman

Chief John C. Moody
Beachwood Borough Police Department
Coordinator

COMMITTEE MEMBERS

Chief John G. Cavaluzzo
Bernardsville Borough Police Department

Chief Anthony T. Smar
Clark Township Police Department

Chief George Shelbourne
Hillside Township Police Department

Chief Clarence M. Wingate
Harrison Township Police Department

Chief Larry D. Parker
Stafford Township Police Department

Chief Donald A. Dowches
Hillsborough Township Police Department

Chief Michael Rossi
Scotch Plains Township Police Department

NEW JERSEY STATE POLICE
CRIMINAL JUSTICE RECORDS BUREAU

Lt. David R. Aaron
Bureau Chief

UNIFORM CRIME REPORTING UNIT
SFC Joseph G. Vespe
Unit Head

CRIME ANALYSIS/CRIME PREVENTION
DSG Richard J. Alexander
Sgt. John T. Hennessy
Steven E. Brunelle

RECORDS RESEARCH
DSG Robert M. Gaydos
Sgt. Nicholas V. DeLuca

FIELD SERVICES
Sgt. James D. Petrecca
Supervisor
Tpr. Robert DeLuca
Tpr. Philip Boots
Tpr. Robert Toner
Tpr. William Kornek

DATA PROCESSING COORDINATOR
Sgt. Sydney L. Decker

CLERICAL STAFF
Rose Mary J. Petrangeli
Supervisor
Pauline Gerheiser
Linda M. Werts
Maryann E. Buzgo
Eileen J. Land
Lynette C. Harvilla
Donald J. Jones
Donna M. Robinson
Debra Voorhees

JOHN J. DEGNAN
ATTORNEY GENERAL

STATE OF NEW JERSEY
DEPARTMENT OF LAW AND PUBLIC SAFETY
STATE HOUSE ANNEX
TRENTON, N.J. 08625
609 292 4919

The Honorable Brendan T. Byrne
Governor of the State of New Jersey

Honorable Members of the Senate and
Assembly of the State of New Jersey

Dear Governor and Members of the Legislature:

Pursuant to N.J.S.A. 52:17B-5.5, I am submitting the thirteenth annual report on crime in New Jersey. This information is based on statistics submitted to the New Jersey Uniform Crime Reporting System by every New Jersey law enforcement agency for the year 1979.

This report has been prepared to provide reliable and comprehensive analysis of crime data for the criminal justice community. The graphic and statistical representation of the various crime factors should assist law enforcement administrators in planning programs to combat crime throughout New Jersey.

It would have been impossible to complete this report without the cooperation of New Jersey's municipal, county, state, and other law enforcement agencies, 588 of whom contributed to this effort in 1979. It is with appreciation to these dedicated public servants, and in the interest of more effective law enforcement for all the citizens of New Jersey, that this thirteenth annual Uniform Crime Report is submitted.

Respectfully,

John J. Degnan

JOHN J. DEGNAN
Attorney General of New Jersey

IN MEMORIAM

Members of all Law Enforcement Agencies, and the entire criminal justice community extend their sympathy to the families of the seven New Jersey law enforcement officers killed in the line of duty during 1979.

JOSEPH JOHN RYBKA, JR.
Bergen County Sheriff's Department
Enlisted: September 2, 1969 Died: January 7, 1979

FRANCIS FULLERTON
Moorestown Township Police Department
Enlisted: July 1, 1955 Died: June 1, 1979

JOSEPH ANTHONY POCCHIO
Essex County Police Department
Enlisted: January 3, 1972 Died: August 4, 1979

ALVIN PURCELL WILLIAMS
Woodbridge Township Police Department
Enlisted: December 27, 1958 Died: September 6, 1979

JOHN ANGELO TAMBURRO
Essex County Sheriff's Department
Enlisted: April 13, 1972 Died: October 1, 1979

GEORGE LISETTE AMBROSIO
Trenton City Police Department
Enlisted: January 31, 1972 Died: December 8, 1979

ANTHONY LORDI
Hillside Township Police Department
Enlisted: April 2, 1958 Died: December 14, 1979

TABLE OF CONTENTS

NEW JERSEY CHIEFS OF POLICE ADVISORY COMMITTEE MEMBERS i

NEW JERSEY STATE POLICE UNIFORM CRIME REPORTING UNIT MEMBERS i

SECTION I - SYNOPSIS UNIFORM CRIME REPORTING PROGRAM, 1979 1
- New Jersey Uniform Crime Reporting System 3
- Profile of New Jersey 8
- Crime Factors 9
- Police Point of View, 1979 10

SECTION II - INDEX OFFENSE ANALYSIS, 1979 13
- Statewide Crime Summary, 1979 18
- Crime in New Jersey and United States 19
- Index Offense Projections 20
- Statewide Crime and Arrest Data 26
- 1979 Violent Crime Analysis 29
- 1979 Nonviolent Crime Analysis 30
- Index Offense Data
  - Murder 32
  - Forcible Rape 37
  - Robbery 38
  - Aggravated Assault 40
  - Burglary 42
  - Larceny-Theft 44
  - Motor Vehicle Theft 46

SECTION III - STATE AND COUNTY ARREST SUMMARY, 1979 49
- Total Arrest Summary Analysis 51
- Part II Arrest Summary 74
  - Other Assaults 74
  - Arson 74
  - Forgery and Counterfeiting 74
  - Fraud 74
  - Embezzlement 75
  - Stolen Property; Buying, Receiving, Possessing 75
  - Malicious Mischief 75
  - Weapons - Carrying, Possessing, etc. 76
  - Prostitution and Commercialized Vice 76
  - Sex Offenses 76
  - Drug Abuse Violations 77
  - Gambling 78
  - Offenses Against Family and Children 79
  - Driving Under the Influence 79
  - Liquor Laws 80
  - Disorderly Conduct 80
  - Failure to Give Good Account 80
  - All Other Offenses 81
  - Curfew and Loitering Law Violations 81
  - Runaways 81

SECTION IV - COUNTY OFFENSE AND SUPPLEMENTARY DATA OVERVIEW....83
Atlantic....85
Bergen....85
Burlington....86
Camden....86
Cape May....87
Cumberland....87
Essex....87
Gloucester....88
Hudson....88
Hunterdon....89
Mercer....89
Middlesex....90
Monmouth....91
Morris....91
Ocean....92
Passaic....92
Salem....93
Somerset....93
Sussex....94
Union....94
Warren....95

SECTION V - INDEX OFFENSE ANALYSIS....107
Population Groups....109
Urban, Suburban, Rural Crime - Five Year Comparison....112
Urban Municipalities....113
Suburban Municipalities....114
Rural Municipalities....115
Colleges and Universities....116

SECTION VI - CRIME IN THE SEVENTIES....117
An Urban Phenomenon....119
Crime in the Seventies Summary....121
Street Crime....123

SECTION VII - NEW JERSEY STATE, COUNTY, MUNICIPAL OFFENSE AND DEMOGRAPHIC DATA, 1979....125
New Jersey Municipal Profiles....126-183

SECTION VIII - NEW JERSEY POLICE EMPLOYEE DATA, 1979....185
New Jersey Police Employee Data, 1979....187

SECTION IX - LAW ENFORCEMENT OFFICERS KILLED AND ASSAULT SUMMARY....197
Police Killed and Assaulted....199

GLOSSARY OF TERMS....205

TABLES AND CHARTS

SECTION II - INDEX OFFENSE ANALYSIS, 1979
Twenty-four Hour Crime Cycle in New Jersey (Chart #1)....15
New Jersey Crime Clocks (Chart #2)....16
Crime Index, Rate, Distribution, Clearance (Table #1)....17
Crime Index Projections (Charts #3 to #12)....20
Crime Trends, 1978-1979, Number, Rate, Percent Change (Table #2)....26
Type and Value of Property Stolen and Recovered, Percent of Value Recovered, 1978-1979 (Table #3)....27
Index Offenses Cleared - Percent Adult, Juvenile Involvement (Chart #13)....28
Violent Crime by Month 1977, 1978, 1979 (Chart #14)....29
Nonviolent Crime by Month 1977, 1978, 1979 (Chart #15)....30
Five Year Recapitulation of Offenses (Table #4)....31
Murder by Day of Week (Chart #16)....32
Murder Victims by Age, Sex and Race (Table #5)....33
Murder Weapon Used - Percent Distribution (Chart #17)....34
Relationship of Murder Victim to Offender (Chart #18)....35
Murder Circumstances (Chart #19)....35
Robbery - Weapons Used (Chart #20)....38
Robbery Place of Occurrence, Average Value (Table #6)....39
Aggravated Assault, Weapons Used (Chart #21)....40
Burglary - Location, Time, Value (Table #7)....42
Larceny - Theft by Type and Value (Table #8)....44
Motor Vehicle Theft - Value Stolen and Recovered (Chart #22)....46
Motor Vehicle Theft - Vehicles Recovered, Percent Recovered (Chart #23)....47

SECTION III - STATE AND COUNTY ARREST SUMMARY, 1979
Total Arrests by Age, 1979 (Table #9)....52-53
Total Arrests - Distribution, Rate (Table #10)....54
Comparison of State Arrests, 1978-1979 - Percent Change (Table #11)....55
Total Arrest Trends by Sex - Males, Percent Change (Table #12)....56
Total Arrest Trends by Sex - Females, Percent Change (Table #13)....57
Total Arrests by Race (Table #14)....58
Arrest Trends by Age Group 1978, 1979 - Percent Change (Table #15)....59
Adult Arrests by Race, 1979 (Table #16)....60
Juvenile Arrests by Race, 1979 (Table #17)....61
Total Arrests by County, 1979 (Table #18)....62-63
Adult Arrests by County, 1979 (Table #19)....64-65
Juvenile Arrests by County, 1979 (Table #20)....66-67
Comparative Arrests by County 1978, 1979 - Percent Change (Table #21)....68
Adult and Juvenile Arrests by County - Male and Female (Table #22)....69
Adult Arrests by Race - by County, 1979 (Table #23)....70
Juvenile Arrests by Race - by County, 1979 (Table #24)....71
Police Disposition of Juveniles Taken into Custody by County (Table #25)....72-73
Analysis of Drug Abuse Arrests (Chart #24)....77-78
Analysis of Gambling Arrests (Chart #25)....78

SECTION IV - COUNTY OFFENSE AND SUPPLEMENTARY DATA OVERVIEW
Index of Crime by County - Rate, Clearance (Table #26)....96-99
Violent and Nonviolent Crime by County, Number and Rate (Table #27)....100-101
Analysis of Robbery, Burglary, and Larceny by County (Table #28)....102-103
Value of Property Stolen and Recovered by County (Table #29)....104-105

SECTION V - INDEX OFFENSE ANALYSIS
Crime Index by Population Groups (Table #30) 110-111
Crime Index Trends - Urban, Suburban, Rural - Five Year Comparison - Percent Change (Table #31) 112
Urban Crime Index 1978, 1979 - Number, Rate - Percent Distribution, Percent Change (Table #32) 113
Suburban Crime Index, 1978-1979 - Number, Rate, Percent Distribution, Percent Change (Table #33) 114
Rural Crime Index, 1978-1979 - Number Rate, Percent Distribution, Percent Change (Table #34) 115
University and Colleges Offense Data, 1979 (Table #35) 116

SECTION VI - CRIME IN THE SEVENTIES
Ten Year Comparison 1970-1979 for State and Urban Cities over 50,000 Population (Table #36) 120
Ten Year Comparison 1970-1979 State, "Major Urban", "Urban 14" Percent Change (Table #37) 122
Street Crime Trends - 1970-1979, "Urban 14" Municipalities (Table #38) 124

SECTION VII - NEW JERSEY STATE, COUNTY, MUNICIPAL OFFENSE AND DEMOGRAPHIC DATA, 1979
State, County, Municipal, Offense and Demographic Data (Table #39) 126-183

SECTION VIII - NEW JERSEY POLICE EMPLOYMENT DATA, 1979
Total Number of Full-time Police Employees - State of New Jersey (Table #40) 190
Full-time State Law Enforcement Agency Employees (Table #41) 191
Full-time Police Employees, Universities and Colleges (Table #42) 191
Average Number of Municipal Police Officers and Police Employees/1,000 Population by County (Chart #26) 192-193
Full-time County Police Employees (Table #43) 194-195

SECTION IX - LAW ENFORCEMENT OFFICERS KILLED AND ASSAULT SUMMARY
Weapons Used in Assaults on Police Officers (Chart #27) 201
Police Assaulted by Type of Activity (Chart #28) 202
Assaults on Police Officers by Hour of Day (Chart #29) 203
Assaults on Municipal Police Officers - Number, Rate per 100 Officers by County (Table #44) 204

SECTION I

SYNOPSIS UNIFORM CRIME REPORTING PROGRAM

1979

THE NEW JERSEY UNIFORM CRIME REPORTING SYSTEM

DEFINED

The New Jersey Uniform Crime Reporting System involves the uniform compilation, classification, and analysis of crime statistics reported by all police agencies of the state pursuant to guides and regulations prescribed by law.

The statute which established the Uniform Crime Reporting System (N.J.S.A. 52:17 B-5.1 et seq) empowers the Attorney General to collect, gather, assemble, and collate information which would be of assistance in the proper administation of criminal justice. The Attorney General and the New Jersey State Police (the agency designated by the Attorney General to establish the Uniform Crime Reporting System), in an attempt to achieve uniformity with the F.B.I. reporting system and to establish a broad base for the collection of data involving anti-social behavior, and other relevant information with respect thereto, have defined the word "crime" to include acts which technically within our state are not considered crimes. In this reporting system the word "crime" includes some "disorderly persons offenses." It also includes in a category entitled "all other offenses" violations of municipal ordinances. References to the relevant tables which set forth the Class I and Class II offenses contained in this report clearly indicate what is covered.

PURPOSE

Effective law enforcement requires the coordination of the law enforcement activities within and among political subdivisions. Special attention must often be devoted to a selective and concentrated effort both areawide, as well as in terms of a specific pattern and type of criminal behavior. Selective and coordinated enforcement becomes possible only when the type and volume of crime can be analyzed on the basis of accurate information comprehensively developed and systematically collated.

Information revealing the location, frequency, and nature of crime is essential to this purpose. It is for these reasons that New Jersey's Uniform Crime Reporting System was developed.

DEVELOPMENT

The New Jersey Uniform Crime Reporting Law was enacted on May 16, 1966 and became effective January 1, 1967. Responsibility for the establishment, direction, control and supervision of the Uniform Crime Reporting System was assigned to the Attorney General of the State. After passage of the law, the Attorney General, as provided by the statute, designated the New Jersey State Police as the agency to collect, gather, assemble and collate information from the law enforcement jurisdictions within the state.

Prior to the enactment of the law, and at the request of the Attorney General, the New Jersey State Police conducted research and study of crime reporting systems then operational throughout the country. Study results established that adoption of a reporting program paralleling that of the federal system of Uniform Crime Reporting would be the soundest approach toward development of a state system.The obvious advantage found in the adoption of the federal system included the desirability of having compatible state and federal systems thereby allowing absorption of state crime data into the national level.

The Committee on Uniform Crime Reporting of the New Jersey State Chiefs of Police Association has served the program in an advisory capacity since 1966. The contributions made by this committee have proven invaluable and indeed, insured the success of the program. This body continues to work closely with the Uniform Crime Reporting Unit of the New Jersey State Police to improve further the quality of reporting and to recommend additional program standards, policies and procedures.

During the development phase of the program a study of the federal and various state systems of crime reporting revealed the importance of a sound internal police records system, if accurate crime statistics were to be forthcoming. Upon recognition of this factor, the State Police revised completely their method of internal reporting in order to meet the requirements of the Federal System of Uniform Crime Reporting. This step not only hastened program development but also proved invaluable throughout the operational phase.

Preceding page blank

Education of contributors to the program in the areas of mechanics, methods and concepts must be a constant operational requirement, if continued system adherence and valid statistics are to be expected. This vital need is satisfied by the personal contact between the four State Troopers assigned as Field Representatives to the program, and the contributors to the system.

The difficult and important task of maintaining close liaison is obvious when it is realized that services now are extended by the New Jersey State Police Uniform Crime Reporting Unit, through its Field Representatives, to the 588 law enforcement agencies of the state. Although each contributor to the program is supplied with the "Uniform Crime Reporting Guide" describing system procedures and mechanics, personnel changes within reporting departments and program refinements make the educational phase a continuing one.

As an adjunct to the program, the New Jersey State Police has offered its revised method of internal reporting to those police departments who wish to adopt it. In all cases of report adoption and record up-dating, assistance is rendered by the Field Representative who provides the necessary guidance and instruction. The personal contact between the Field Representative and the contributor not only serves as a rapid means to resolve areas of report error, but also provides the opportunity to discuss other areas of mutual interest, thus providing an additional communication link between municipal, county and state law enforcement agencies.

PROGRAM EVALUATION

The scope of mandatory crime reporting in New Jersey extends far beyond the stated purpose of the initial program. The compilation and publication of an annual report, which identifies and offers analysis of the extent and nature of crime on a state, county and municipal level, may be considered an end in itself. However, practical application of such data must be made before the program can be judged substantive.

Police executives throughout the state are making increased use of this data in administrative, planning and operational determinations for their respective jurisdictions. During 1977, the State Police Uniform Crime Reporting Unit rendered operational assistance to municipal police agencies by providing individual analysis of statistics as they related to specific crime problems and for use in identifying necessary police manpower and equipment needs. Program requirements have also increased police efficiency in the areas of reporting and recordkeeping. Examples of program application, as discussed here, aid police in their day to day operations and contribute toward the constant effort of upgrading the quality of police services in the community.

The State Law Enforcement Planning Agency, which was established in August of 1968 to conform with the provisions of the Omnibus Crime Control and Safe Streets Act of 1968, has the responsibility of improving law enforcement throughout the state. Since its inception, in all of its determinations as to application of allocated funds, this agency has used analyzed crime data obtained through the Uniform Crime Reporting Program. The establishment of crime rates on state, county and municipal levels with identification of specific crime problems allows the agency to construct priorities, formulate plans and implement these plans to the benefit of the state and all units of local government. This administrative application of such crime data illustrates the far-reaching effect the program has on all efforts to combat crime in the state.

Since 1967, many states have studied the New Jersey system for adoption within their respective states. Several of these presently have ongoing programs based on the New Jersey system and many more of the remaining states are in the process of implementing similar programs.

The element of compatibility of crime statistics between state and federal programs is vital, and evaluation must include consideration of the degree of that compatibility. The Uniform Crime Reporting Unit of the State Police has worked closely with the members of the Federal Bureau of Investigation who administer the National Uniform Crime Reporting Program. Invaluable aid and assistance has been given by the FBI which resulted in the New Jersey program being compatible with that of the national program. This compatibility allows absorption of state crime data into the national system without lengthy and costly conversion processes.

On January 1, 1969, the FBI, who has collected National Uniform Crime Reports in the states and counties since 1930, eliminated the direct collection of National Uniform Crime Reports from the police of New Jersey. This procedure change followed a two-year evaluation of the New Jersey program by the FBI and resulted in an agreement wherein uniform crime reports for each municipality of the state are now being submitted to the national program by the State Police.

REFINEMENT OF THE SYSTEM

The Uniform Crime Reporting Program of New Jersey, in operation since 1967, is recognized as an effective vehicle to increase the efficiency of police operations in every municipality of the state. The System was originally designed to fulfill the need for accurate crime statistics for use in police administration, planning and operations. In its current status it does answer these needs to a great degree, but has not yet reached full potential as an operational tool.

The collection of meaningful data to supplement that which is normally collected is a vital element of the system. This supplemental information regarding crime and the criminal enters the system by way of special surveys and samplings. Periodic collection of such information enables better identification of specific crime problems and those factors which contribute to them. Analysis of refined information and dissemination to contributors provides additional intelligence upon which more effective police action can be based.

Criminal mobility had been surveyed during the earlier stages of the Uniform Crime Reporting Program, however, the mobility of criminals in the state had not been addressed since the advent of New Jersey's extensive Federal Interstate Highway System. To investigate this concern, a sample survey of thirty-nine municipalities traversed by Interstate 80 and 280 was performed, and the subsequent results of this Uniform Crime Reporting Survey confirmed the fact that interstate roadways afford criminals with swift avenues to and from municipalities previously difficult to reach.

Based on the current Uniform Crime Reports submitted by the police departments throughout the state, a monthly "feedback" report is disseminated to each contributor to the program. This "Monthly Crime Trend Feedback Report" presents an accurate account of the status of crime in each municipality of the state. The report contains information as to the type and time of criminal operations and crime targets, as well as the volume and trend of crime within each municipality. In addition to comparing the current month with the same month of last year, further analysis is done for a current cumulative monthly total compared to the same period of last year. A trend for two prior years within the same crime categories is also established.

In addition to Monthly Crime Trend Feedback Reports, the Uniform Crime Reporting Unit updates and implements record-keeping systems for Criminal Justice agencies upon request. To assist in this updating of reporting techniques, the Unit has written, published, and distributed a "Law Enforcement Internal Record Systems Guide" (LEIRS). The Unit also improved its capabilities to provide individual crime analyses for requesting Criminal Justice agencies.

In 1971 crime statistics by urban, suburban, and rural classifications were collated and analyzed for the first time since the beginning of the program in 1967. These statistics were presented in the 1971 publication and will be continued in all future publications.

COLLECTION OF CRIME DATA

As required by statute, all law enforcement agencies in the state submit crime reports to the program. During the year 1979, offense and related supplementary information, as well as arrest and disposition data, were received from 483 full-time municipal police departments, 34 special part-time municipal police departments and the New Jersey State Police who provided the necessary information for the 48 municipalities without local police services.

In addition to the above agencies, arrest and disposition data were received for the state's 21 county prosecutors' and 21 sheriffs' offices, 4 county police departments and 5 county park police departments. In order to incorporate all New Jersey law enforcement under the system, the 8 other state agencies with law enforcement responsibilities were included. Also included are 11 college campus police departments reporting under a pilot program. This amounts to 588 law enforcement agencies reporting.

In the interest of satisfying a national, as well as a state need for uniformity, completeness, and accuracy in crime statistics, every report submitted under the system is prepared in triplicate by the contributor. One copy is retained by the contributor and the remaining copies are submitted to the State Police Uniform Reporting Unit, which in turn forwards a copy to the Federal Bureau of Investigation for inclusion in the National Uniform Crime Reporting Program.

METHOD

Reported offenses are related to the municipality in which they occur, rather than to the agency which may investigate, arrest or otherwise in some manner, dispose of the case. The clearance, in every case, is attributed to the municipality in which the offense occurred, even though the arresting agency may not be the department originally reporting the offense. Each contributing agency is responsible for compiling its own reports. The Uniform Crime Reporting Guide, which was revised during 1977, has been distributed to all contributors. It outlines reporting procedures in detail and is complete with examples and illustrations. Field Representatives provide additional instruction and clarification when required.

Municipal law enforcement agencies report the number of known offenses according to the following categories: (1) Homicide, (Murder and Manslaughter), (2) Forcible Rape, (3) Robbery, (4) Aggravated Assault, (5) Burglary, (6) Larceny-Theft, and (7) Motor Vehicle Theft.

NEW JERSEY UNIFORM CRIME REPORTING DATA FLOW CHART

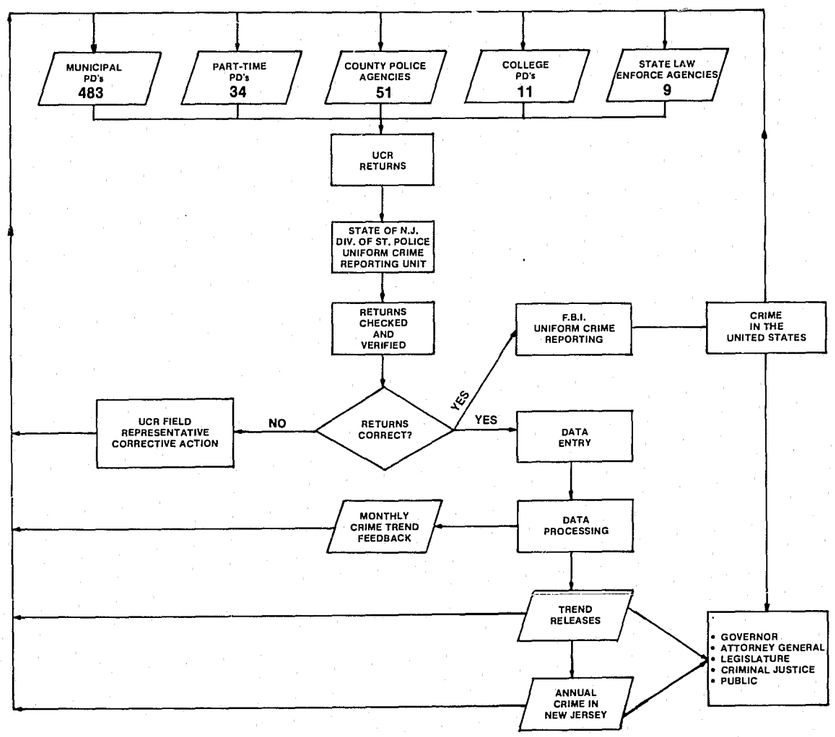

This count is determined from a record of all criminal complaints received by the police from victims or other sources or discovered by the police during their operations. Complaints determined by the police investigation to be unfounded are eliminated from this count. The number of "offenses known" in each crime category is reported without regard to whether anyone is arrested, stolen property is recovered, local prosecutive policy, or any other consideration. Municipal law enforcement agencies also report the total number of these crimes cleared by arrest. A separate category is made for crimes cleared by the arrest of persons under 18 years of age. Certain other analytical data pertaining to specific crime categories are also reported, including for example, total adult and juvenile arrests made during the month. Police killed or assaulted information is also collected by month.

Other monthly report forms contain data such as the number of persons arrested for all criminal offenses with respect to age, sex, and race of the offender. Police employee data is submitted on an annual basis.

In summary, the presentation of this report, "Crime in New Jersey," reflects the compilation of the seven serious "offenses known to police," arrests of persons under 18 years of age and 18 years of age and over. This data is then related to the State of New Jersey, by population groups, character, individual counties, and municipalities.

VERIFICATION PROCESSES

An obvious concern in the collection of crime statistics from 588 law enforcement agencies throughout the state is the uniformity of data received. Program aids such as guides and instructions do not necessarily guarantee the accuracy and correctness of the reports submitted by the contributors; additional controls are therefore necessary.

Each report received by the Uniform Crime Reporting Unit is recorded and examined for mathematical accuracy and, possibly more important, for reasonableness as to interpretation of offense classifications. Fluctuations from levels established by previous reports submitted by the contributor become suspect of inquiry as to reasons for variations. Improper classification, changes in reporting procedures or actual change are identified in this manner. Errors of a minor nature are corrected by direct telephone contact with the contributors, while all other errors are resolved by a personal visit by a Field Representative to the reporting agency. These personal contacts are invaluable to the accuracy of the system. Field Representatives are engaged in a constant educational effort and, as such, provide a vital link between the program and the reporter.

CLASSIFICATION OF OFFENSES

Uniformity in reporting under the New Jersey system is based upon the proper classification of offenses by police. The adoption of the federal system of reporting included the utilization of the offense classifications of that system. Law enforcement in this state has made accurate application of those classifications in the reports submitted to the program.

In view of the need for compatibility with the federal system, "offenses" under the program are not distinguished by designation of "high misdemeanors," violations of the Disorderly Persons Act or Municipal Ordinances. The explanation of offense classifications may vary slightly with those employed at the federal level because the language used is familiar to law enforcement in this state. However, the major categories of offense classification remain the same as those employed nationally.

PROFILE OF NEW JERSEY

New Jersey is situated between the major industrial markets of New York and Philadelphia and can be classified as the "Crossroads of the East." The geographic location of the state has been a major factor in its growth and development. The many miles of super-expressway facilities within the state connect New Jersey directly with the neighboring states of New York, Pennsylvania, and Delaware. Additionally, New Jersey as a corridor state, accommodates large volumes of traffic from both the eastern and western part of the United States.

The state is politically comprised of 21 counties which contain 567 incorporated municipalities. Nationally, New Jersey, although 46th in size, ranks ninth in population and first as the most densely populated state in the country. In addition to this density of 978.2 persons per square mile, New Jersey still has many miles of rural areas and sparsely settled communities. The areas of density show a heavy concentration around the major urban centers and those areas most accessible for commuting.

1978 Area In Sq. Miles	1970 Census Population	1978 Provisional Population	1978/1970 Percent Change	1970 Density Per Sq. Mile	1978 Provisional Density Per Sq. Mile
7,495.7	7,168,164	7,349,130	+2.5	954.5	978.2

STATE, COUNTY AND MUNICIPAL PROFILES

The presentation of state, county and municipal profiles in this section is offered for the purpose of projecting, for the consideration of the reader, a group of recognizable factors which may affect the amount and type of crime that occurs from community to community. Selection of the areas of information to be related to individual municipalities was based on the immediacy and completeness of data available.

Population statistics presented here, and throughout this publication, were obtained from the Department of Labor & Industry, Division of Planning and Research, Office of Demographic and Economic Analysis. Provisional 1978 population estimates are used in this publication, and are calculated differently from previous estimation methods. This new method cannot be compared with population estimates previously found in "Crime in New Jersey," but may be compared to the population figures found in the 1970 census.

Character of municipalities by urban, suburban and rural classifications, and square miles, were compiled by the Department of Community Affairs, Division of State and Regional Planning, Bureau of Statewide Planning. Following is a list of categories used and a description of each category:

- URBAN CENTER — Densely populated with extensive development
- URBAN-SUBURBAN — Near an urban center but not as extremely developed and more residential areas.
- URBAN CENTER RURAL — Densely populated core area but surrounded by rural areas
- SUBURBAN — Predominately single family residential, within a short distance of an urban area.
- SUBURBAN RURAL — Rapidly developing area but still large tracts of open land available for development
- RURAL — Scattered small communities and isolated single family dwellings
- RURAL CENTER — High density core area with surrounding municipalities rural
- RURAL CENTER-RURAL — Small developed core area surrounded by rural areas

Certain other socio-economic factors present in varying degrees in all communities may have an influence on resulting crime rates. Obvious difficulties in the identification, documentation and measurement of these factors, however, precluded their application in this report.

Those factors presented were listed to affirm their existence within the county and community and to provide a base for consideration in the evaluation of that community's crime experience.

CRIME FACTORS

Statistics gathered under the Uniform Crime Reporting Program are submitted by the law enforcement agencies of New Jersey and project a statewide view of crime. Awareness of the presence of certain crime factors, which may influence the resulting volume and type of statistics presented, is necessary if fair and equitable conclusions are to be drawn. These crime influencing factors are present, to some degree, in every community and their presence affects, in varying degrees, the crime experience of that community. Attempts at comparison of crime figures between communities should not be made without first considering the individual factors present in each community.

Crime, as an outgrowth of society, remains a social problem of grave concern and the police are limited in their role to its suppression and detection. The fact that the police deal daily with crime does not mean that they have unlimited power to prevent it, or reduce it, or deter it. The police did not create and cannot resolve the social conditions that stimulate crime. They did not start and cannot stop the convulsive social changes that are taking place in America. They do not enact the laws that they are required to enforce, nor do they dispose of the criminals they arrest. The police are only one part of the criminal justice system; the criminal justice system is only one part of the government; and the government is only one part of society. Insofar as crime is a social phenomenon, crime prevention is the responsibility of every part of society. The criminal process is limited to case by case operations, one criminal or one crime at a time.[1] Enumerated below are some of the factors which, by type and volume, will affect the crime that occurs from place to place.

- Density and size of the community population and the metropolitan area of which it is a part.
- Composition of the population with reference particularly to age, sex, and race.
- Economic status and mores of the population.
- Relative stability of population, including commuter, seasonal, and other transient types.
- Climate.
- Cultural conditions, such as educational, recreational, and religious characteristics.
- Effective strength of the police force.
- Administrative and investigative emphases of law enforcement.
- Policies of other components of the criminal justice system (i.e., prosecutorial, judicial, correctional, and probational).
- Crime reporting practices of the general citizenry.
- Attitudes of the public toward law enforcement problems.
- The administrative and investigative efficiency of the local law enforcement agency, including the degree of adherence to crime reporting standards.
- Cooperation of adjoining and overlapping police agencies.

Crime rates in this publication are based on the stable population of the municipality. Seasonal population figures are too inaccurate and fluctuating to be used as a measurement for determining crime rates. Municipalities with high seasonal populations may indicate a higher crime rate per one thousand than may be normal for a municipality their size.

[1]The Challenge of Crime in a Free Society, Nicholas deB. Katzenbach, Chairman (Washington, D.C.: U.S. Government Printing Office, 1967) p. 92.

THE POLICE POINT OF VIEW 1979

As in the past, the New Jersey State Police Uniform Crime Reporting Unit has been surveying police agencies of the state, attempting to ascertain their viewpoint concerning contributing crime factors. Increased abuse of drugs and alcohol, insufficient manpower, lenient courts, and seasonal population changes, are some of the general type responses received from many of the police agencies.

Many of the specific type responses concerning the increase or decrease of a particular crime have been documented in earlier publications of "Crime in New Jersey," but these viewpoints are still valid and appear again below:

ROBBERY:

Increases

- Availability of new interstate roadways that provide a swift avenue to-and-from communities previously difficult to reach. This factor has also shown a relationship with burglaries in suburban and rural areas.

Decreases

- The addition of highly visible scooter and foot patrols in high density crime areas; selective enforcement; stake out squads are assigned to target areas using analytical information derived by studying past robbery occurrences.

BURGLARY:

Increases

- Husband and wife both working; leaving homes more frequently unoccupied during the daylight hours.
- High truancy rates at Junior High Schools and High Schools has also been noted as a contributor to daytime burglary increases.
- Unoccupied vacation homes being entered during the off-season. Many police administrators cite insufficient manpower to properly patrol these areas as a contributing factor.
- Little or no security measures initiated by the average citizen to protect his own property.
- Juvenile recidivists receiving no detention after they are arrested numerous times for being involved in burglaries.
- Considerable increases in the value of gold and silver make the crime of Burglary even more attractive than in past years.

  Note: Stolen property values (jewelry and precious metals) increased 67 percent over the previous year and historically have a low recovery rate, i.e., 4.7 percent in 1979.

Decreases

- Crime prevention programs are being stressed in many communities as a means of decreasing crime. Programs as "Neighborhood Watch" and "Operation I.D." have proven to be successful as a deterrent to burglaries, as well as other crimes.
- Increased patrols during probable times and location of residential and commercial burglaries.

LARCENY:

Increases

- Larceny of auto parts, and property contained inside motor vehicles is the most common type of larceny being reported to police in New Jersey. This is attributed to:
  - —Shortage of police manpower to adequately patrol parking lot areas.
  - —A lack of security provided by the various shopping malls in their own parking areas.
  - —Availability and visibility of the articles left in the vehicles.
- Shoplifting is a larceny that police have little or no control over. Store security forces are under the control of the store administration, and their arrest policies vary from strict enforcement, arrest and prosecution, to only a warning. Policy change has been directed toward prosecuting the offenders rather than warning them, causing to some extent, an increase in the number of shoplifting offenses reported to police.

Decreases

- Surveillance of shopping mall parking areas, utilizing motor scooters, bicycles and plain clothes foot patrols.
- Use of additional or improved lighting to prevent criminal acts from occurring in parking areas.
- Public awareness programs contribute to the decrease in larceny from parked vehicles. These types of programs also help reduce bicycle thefts.
- Larceny of bicycles has decreased as a result of Safety and Security programs implemented by police in the various schools. This includes the registration and marking of bicycles with special numbers.

MOTOR VEHICLE THEFT:

Increases

- The tremendous replacement cost of auto parts has contributed significantly to the increase in Motor Vehicle Thefts in 1979. The vehicle's value has nearly doubled in recent years, due to the high replacement cost of parts and accessories.

  Note: Stolen motor vehicle values increased 38 percent over 1978, conversely, only 60 percent of the stolen motor vehicles were recovered; the lowest recovery rate ever recorded in the UCR Program, probably due in part to "theft for parts," "chop-shops," etc.

SECTION II

INDEX
OFFENSE ANALYSIS

1979

- MURDER
- FORCIBLE RAPE
- ROBBERY
- AGGRAVATED ASSAULT
- BURGLARY
- LARCENY-THEFT
- MOTOR VEHICLE THEFT

Preceding page blank

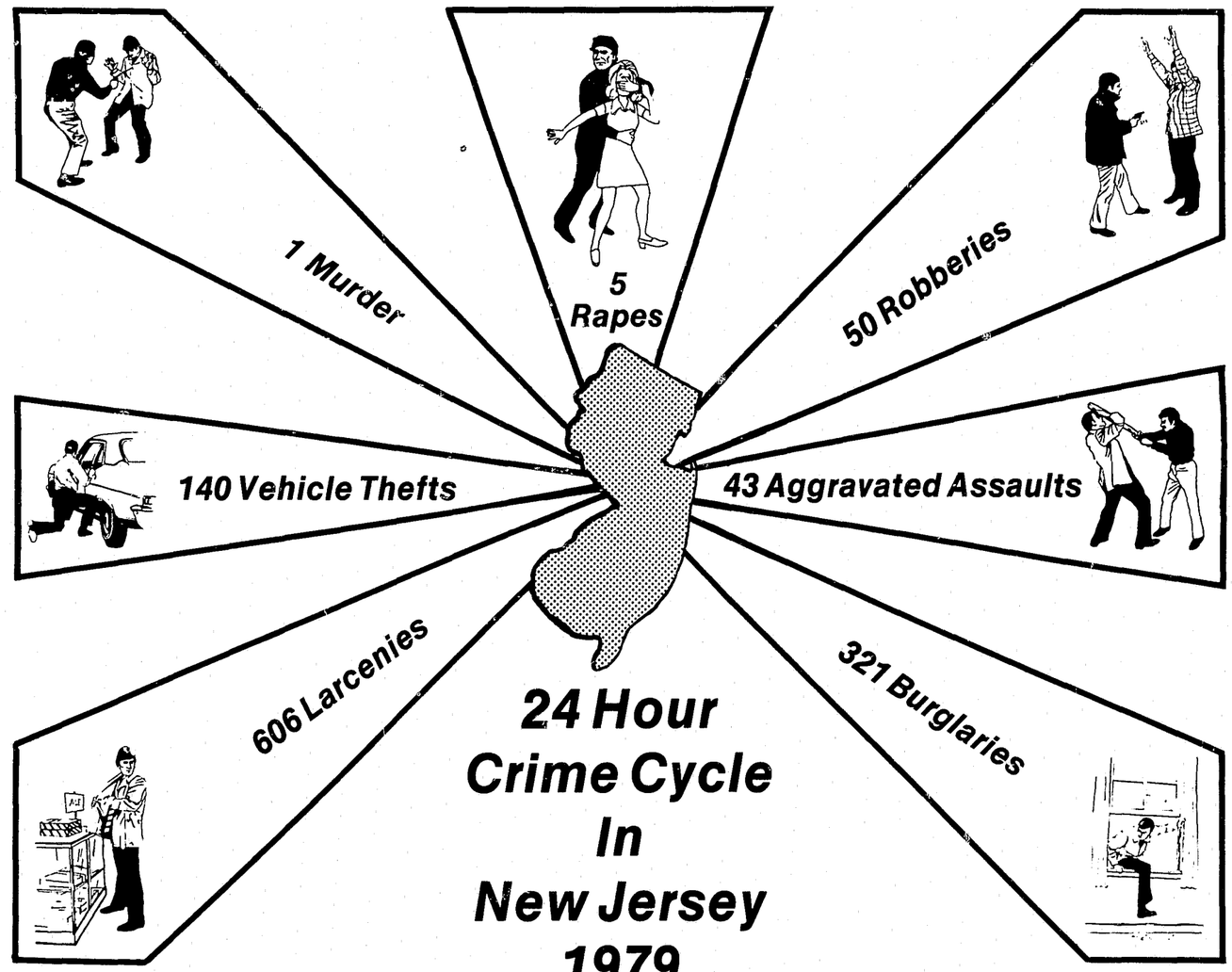

NJSP Chart 1

Preceding page blank

NEW JERSEY CRIME CLOCKS—1979

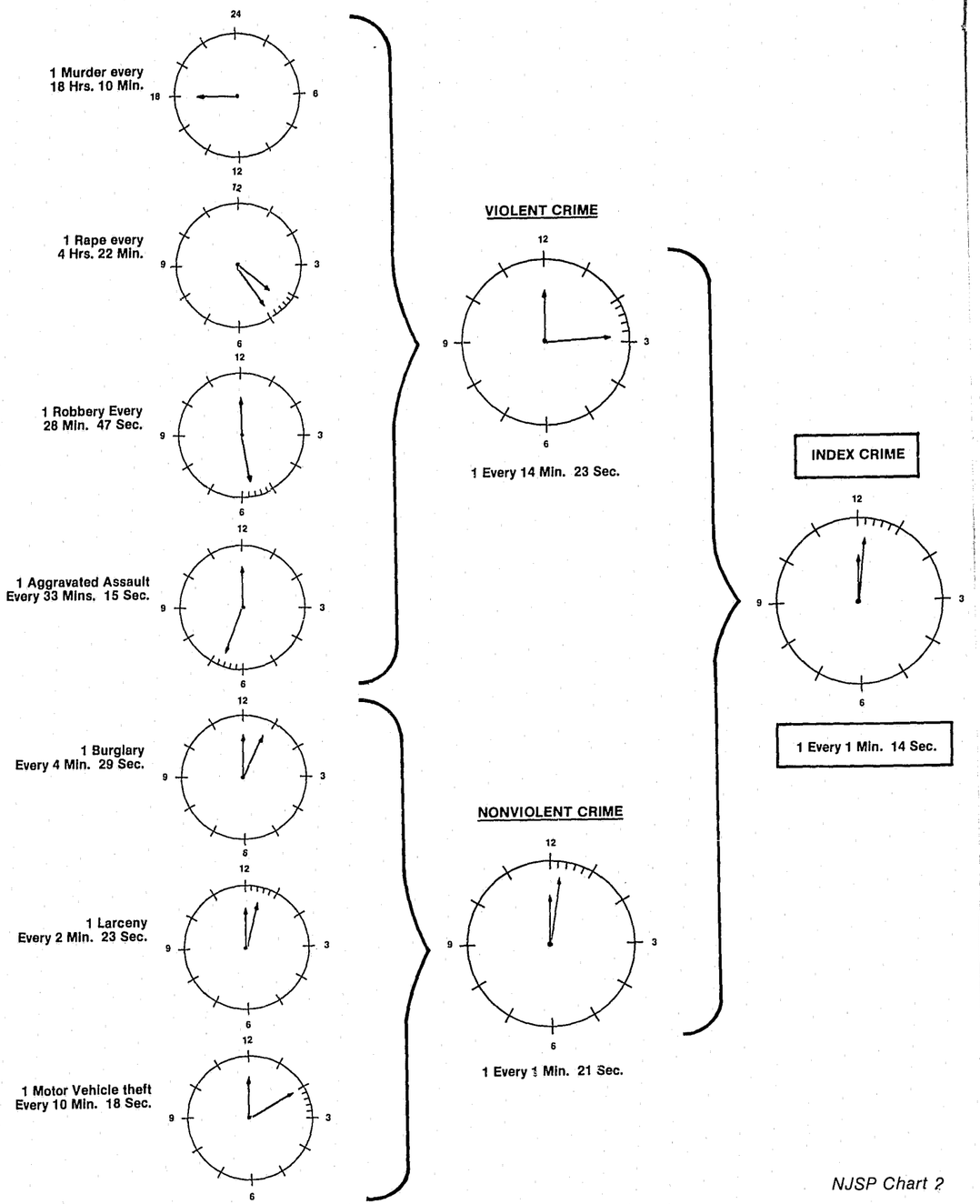

NJSP Chart 2

CRIME INDEX FOR THE STATE, 1979

OFFENSES	NUMBER OF INDEX OFFENSES	RATE PER 1,000 INHABITANTS	PERCENT DISTRIBUTION	NUMBER OF OFFENSES CLEARED	PERCENT OF OFFENSES CLEARED
MURDER	**482**	**0.1**	**0.1**	**329**	**68.3**
FORCIBLE RAPE	**2,004**	**0.3**	**0.5**	**1,016**	**50.7**
Rape by Force	1,478				
Assault to Rape - Attempts	526				
ROBBERY	**18,265**	**2.5**	**4.3**	**3,613**	**19.8**
Gun	5,735				
Knife or Cutting Instrument	3,204				
Other Dangerous Weapon	1,240				
Strong Arm (Hands, Fists, etc.)	8,086				
AGGRAVATED ASSAULT	**15,809**	**2.2**	**3.7**	**9,143**	**57.8**
Gun	2,432				
Knife or Cutting Instrument	4,415				
Other Dangerous Weapon	4,883				
Hands, Fists, Feet, etc.	4,079				
BURGLARY	**117,244**	**16.0**	**27.5**	**14,798**	**12.6**
Forcible Entry	91,087				
Unlawful Entry - No Force	13,733				
Attempted - Forcible Entry	12,424				
LARCENY-THEFT	**221,080**	**30.1**	**51.9**	**37,862**	**17.1**
$200 and Over	54,792				
$50 to $200	80,780				
Under $50	85,508				
MOTOR VEHICLE THEFT	**51,006**	**6.9**	**12.0**	**3,557**	**7.0**
Autos	43,574				
Trucks and Buses	3,396				
Other Vehicles	4,036				
TOTAL FOR NEW JERSEY	**425,890**	**58.0**	**100.0**	**70,324**	**16.5**

NJSP Table 1

STATEWIDE CRIME SUMMARY — 1979

OFFENSES

- 425,890 Index offenses were reported in New Jersey during the year 1979, a 12 percent increase over 1978.
- Violent crime increased 18 percent.
- Nonviolent crime increased 11 percent.
- $278 million of property was stolen during 1979.
- Robbery was the motive in 17 percent of all murders committed.
- Larceny-theft and Burglary accounted for 79 percent of the state's serious crime.
- During the five year period 1975-1979, rural crime increased 35 percent, suburban crime increased 18 percent and urban crime increased 8 percent.

CLEARANCES

- Law enforcement agencies solved 16.5 percent of all Index offenses during 1979.
- Persons under 18 years of age were responsible for 37 percent of the solved Index offenses in 1979.

ARRESTS

- 334,245 persons were arrested in 1979.
- Adults represented 74 percent of all Violent crime arrests.
- Juveniles accounted for 51 percent of the Nonviolent crime arrests.
- Four of every 10 persons arrested for Robbery were under 18 years of age.
- Six of every 10 persons arrested for Burglary were under 18 years of age.
- One of two persons arrested for Larceny was under 18 years of age.
- Six of every 10 persons arrested for Motor Vehicle Theft were under 18 years of age.
- Six of every 10 persons arrested for Arson were under 18 years of age.
- Persons under 30 years of age represented 91 percent of all Drug Abuse violations.

POLICE OFFICERS KILLED AND ASSAULTED

- Five police officers were killed in the line of duty in 1979.
- 4,316 police officers were assaulted while in the performance of duty in 1979.
- Almost one of every four Municipal police officers in New Jersey was assaulted during the year 1979.

CRIME IN NEW JERSEY and CRIME IN THE UNITED STATES 1978/1979

CRIME INDEX

- New Jersey increased twelve percent, while the United States increased eight percent, and the Northeastern states region increased nine percent.

VIOLENT CRIME

- New Jersey increased eighteen percent, the United States and the Northeastern states region increased eleven percent.

NONVIOLENT CRIME

- New Jersey increased eleven percent, while the United States and the Northeastern states both increased eight percent.

INDIVIDUAL INDEX OFFENSES[1]
Percent Change

	New Jersey	United States	Northeastern[2] States
Murder	+21	+ 9	+11
Forcible Rape	+16	+12	+10
Robbery	+30	+12	+14
Aggravated Assault	+ 7	+ 9	+ 7
Burglary	+10	+ 6	+ 5
Larceny-Theft	+ 9	+ 9	+10
Motor Vehicle Theft	+24	+10	+ 8

(1) United States and Northeastern states statistics are preliminary.
(2) Northeastern States Region: Connecticut, Maine, Massachusetts, New Hampshire, Rhode Island, Vermont, New Jersey, New York, Pennsylvania.

CRIME INDEX PROJECTIONS

The Crime Index volume projections which are shown in this Section, are estimates computed by a Least-Squares Linear Regression Method. They are based upon the raw data of the past decade and supersede any previous estimates. These predictions are not point estimates but trend estimates, and the actual 1980 and 1981 Index offense volumes may vary as much as plus or minus 7 percent from estimates shown. Volumes occurring outside the projected range represent a significant change, and further research is recommended to pinpoint possible influencing crime factors responsible for the directional change.

The following Table depicts the rounded projections made for the Crime Index and each Index offense for the years 1980 and 1981.

OFFENSES	Projected Volume for 1980	Projected Volume for 1981
Murder	440	440
Forcible Rape	1,950	2,050
Robbery	16,100	16,280
Aggravated Assault	16,500	17,340
Burglary	121,860	125,860
Larceny-Theft	241,760	254,210
Motor Vehicle Theft	42,980	43,260
Crime Index	441,590	459,440
Violent Crime	34,990	36,110
Nonviolent Crime	406,600	423,330

Analysis of the above Table reveals that the projected New Jersey Crime Index volume, during Calendar Year 1980, will be approximately 4 percent higher than 1979.

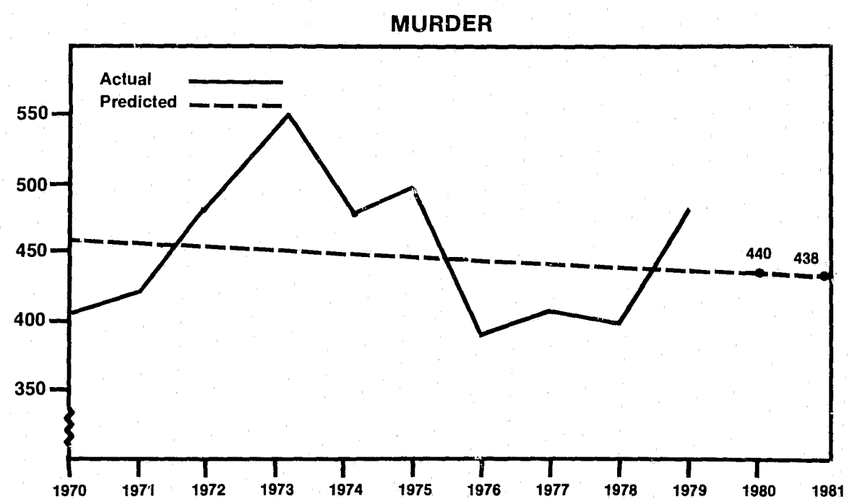

NJSP Chart 3

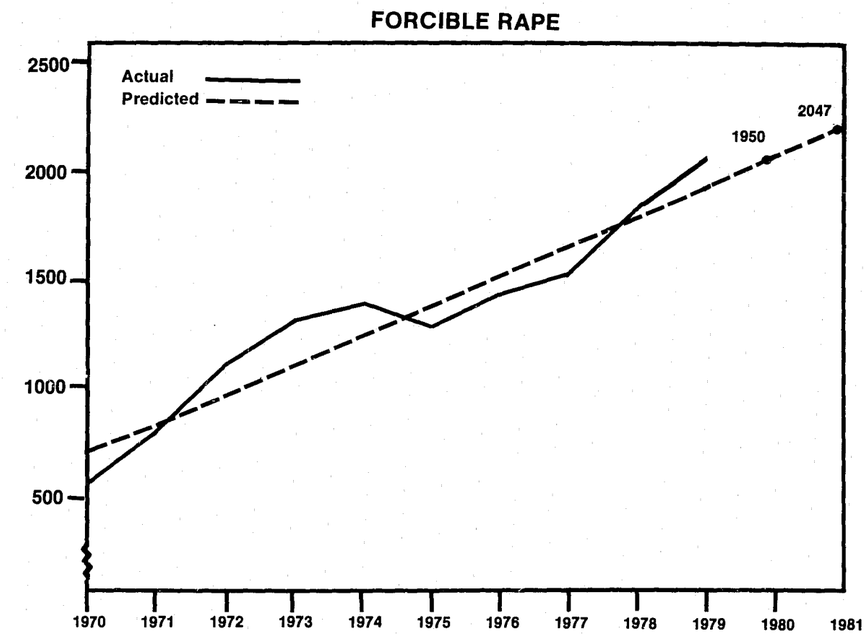

NJSP Chart 4

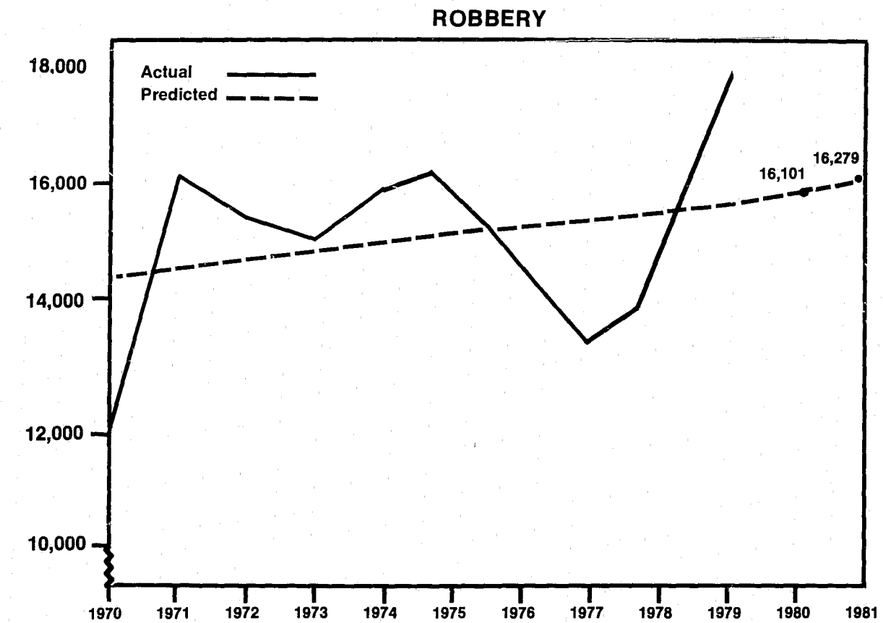

NJSP Chart 5

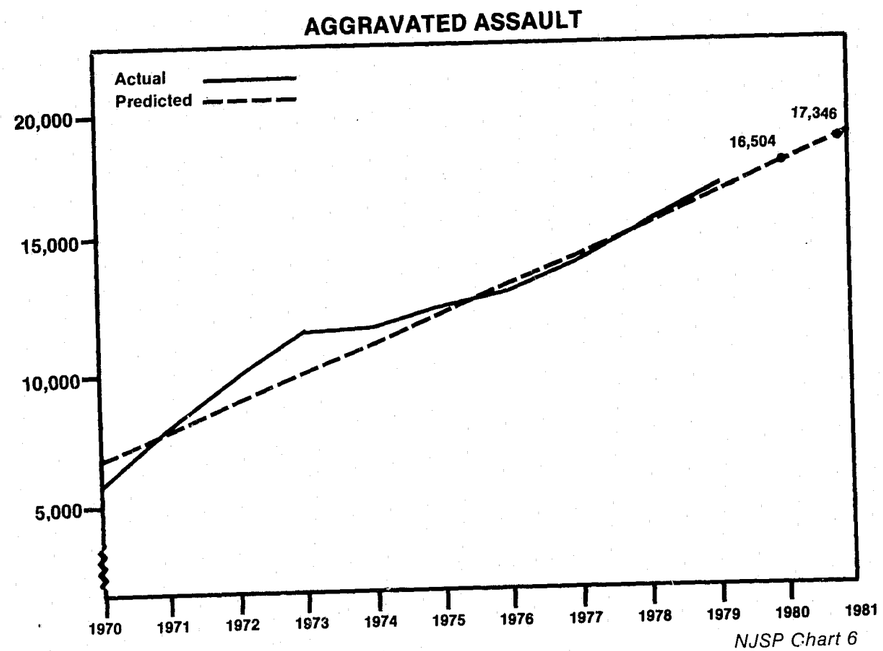

NJSP Chart 6

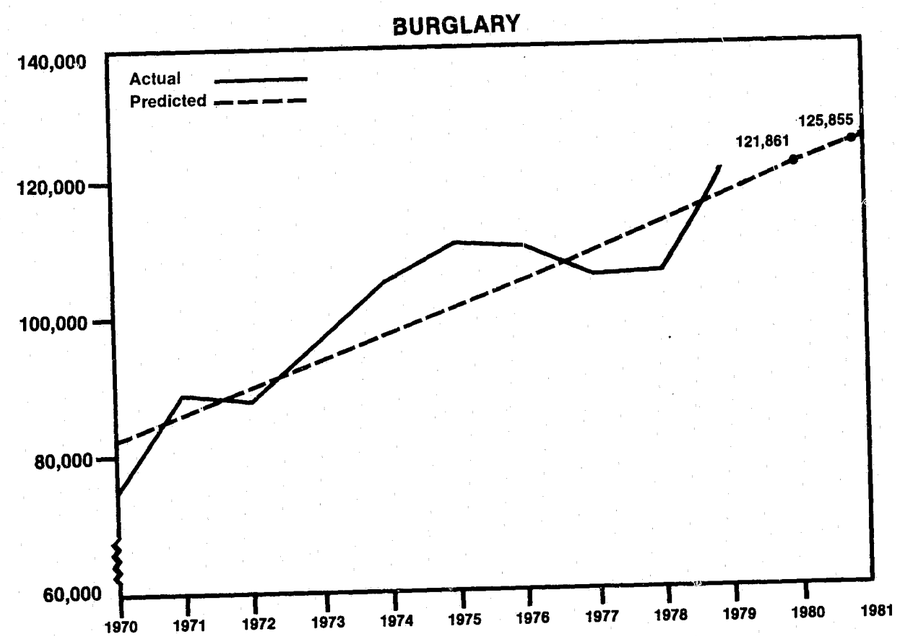

NJSP Chart 7

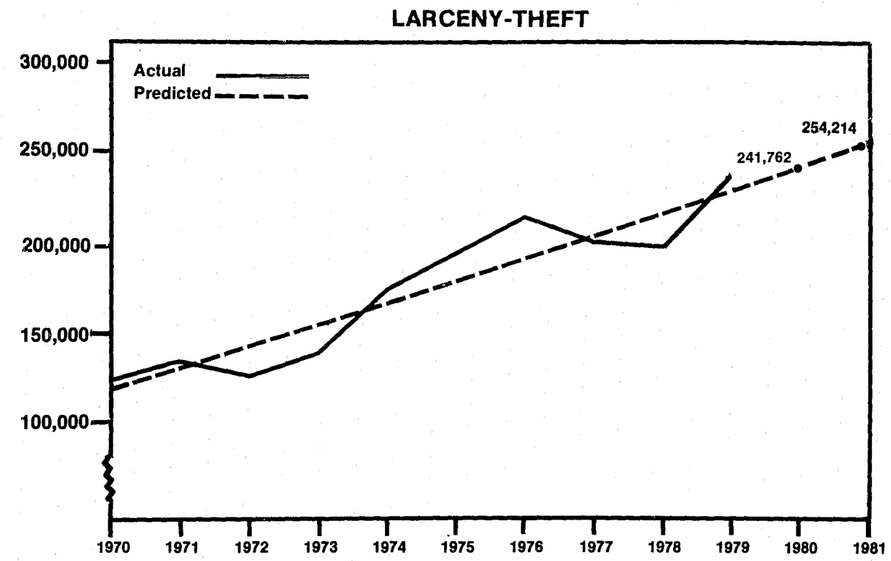

NJSP Chart 8

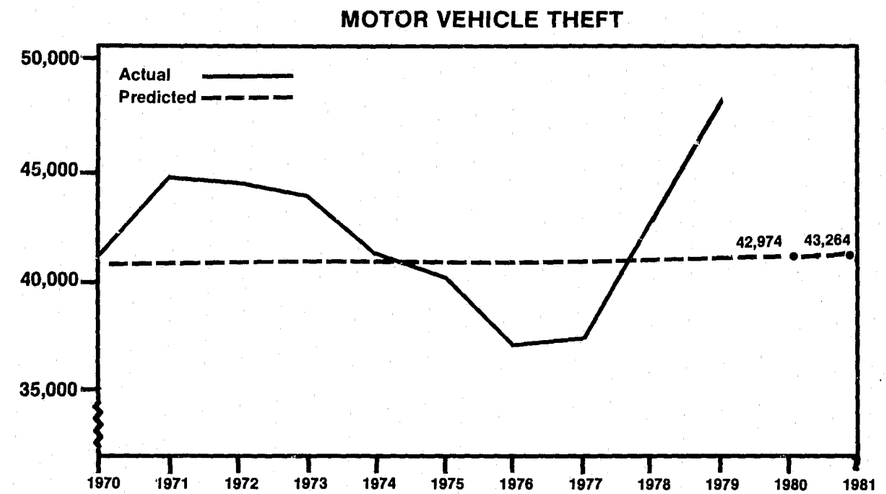

NJSP Chart 9

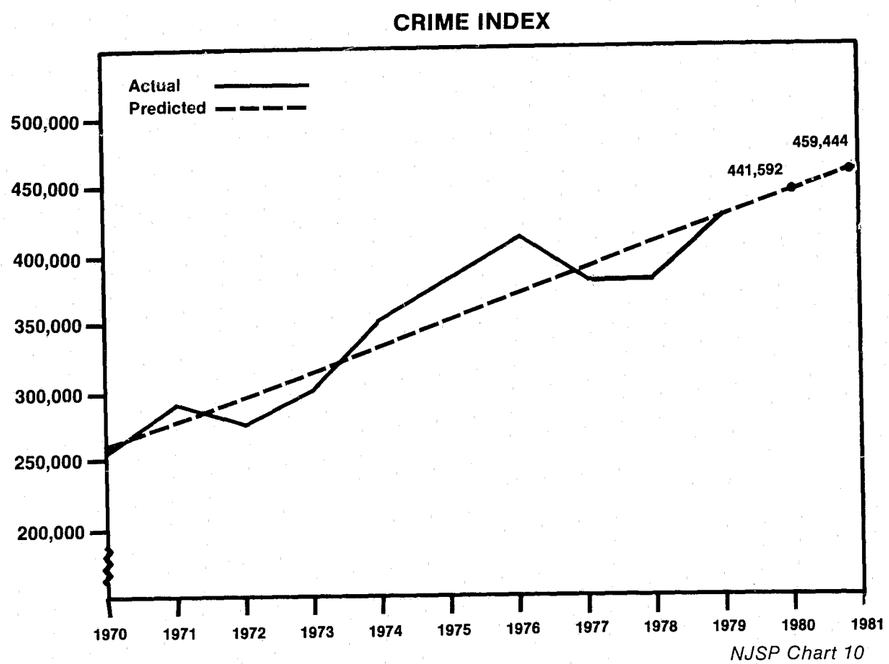

NJSP Chart 10

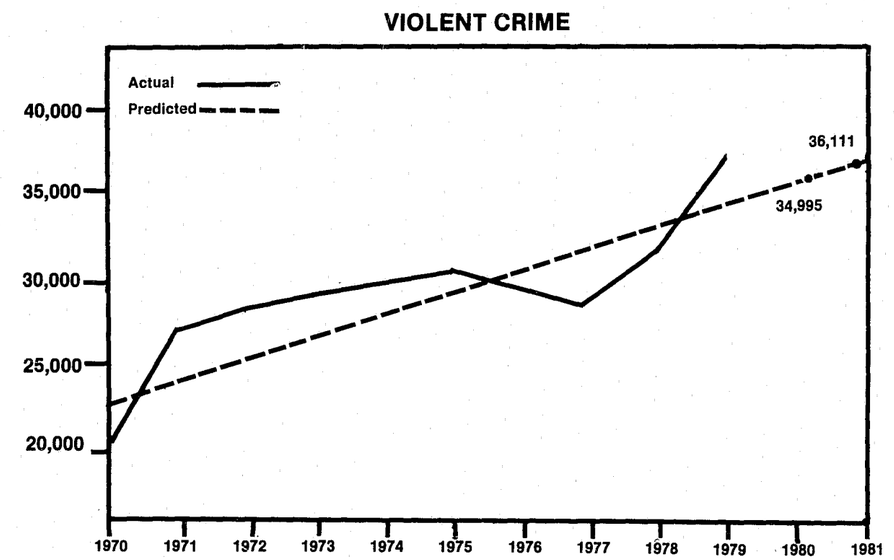

NJSP Chart 11

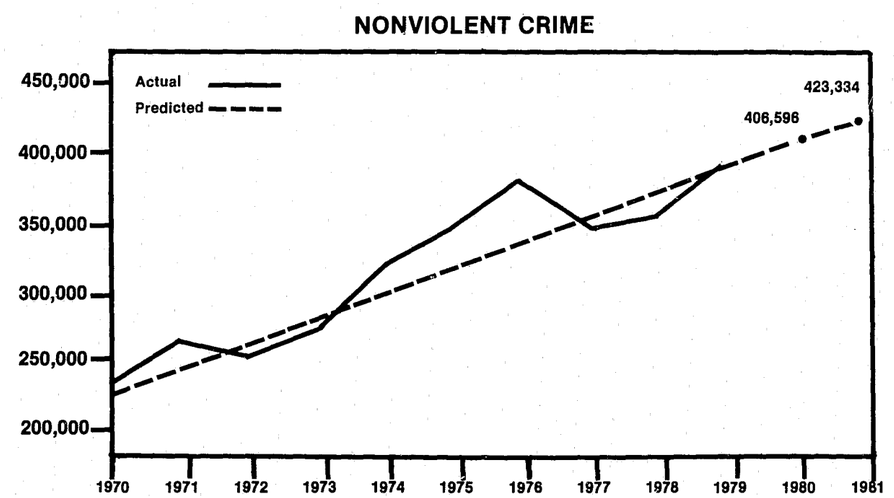

NJSP Chart 12

STATEWIDE CRIME AND ARREST DATA

1979 Total Crime Index Summary Analysis

VOLUME/RATE

- There were 425,890 index offenses reported to law enforcement agencies of New Jersey during 1979, a 12 percent increase when compared to 1978.
- The crime rate of the State of New Jersey was established at 58.0 victims per Index Offense, for every 1,000 permanent inhabitants.

Example: 58.0 Crimes per 1,000 inhabitants
579.5 Crimes per 10,000 inhabitants
5,795.1 Crimes per 100,000 inhabitants

CRIME TRENDS—NUMBER—RATE
1978—1979

INDEX OFFENSES	YEAR	NUMBER OF OFFENSES	PERCENT CHANGE	RATE PER 1,000 INHABITANTS	* PERCENT CHANGE
MURDER	1978	400		0.1	
	1979	**482**	**+21**	**0.1**	**+21**
FORCIBLE RAPE	1978	1,727		0.2	
	1979	**2,004**	**+16**	**0.3**	**+16**
ROBBERY	1978	14,096		1.9	
	1979	**18,265**	**+30**	**2.5**	**+30**
AGGRAVATED ASSAULT	1978	14,784		2.0	
	1979	**15,809**	**+7**	**2.2**	**+7**
VIOLENT CRIME	1978	31,007		4.2	
	1979	**36,560**	**+18**	**5.0**	**+19**
BURGLARY	1978	106,743		14.5	
	1979	**117,244**	**+10**	**16.0**	**+10**
LARCENY-THEFT	1978	202,753		27.6	
	1979	**221,080**	**+9**	**30.1**	**+9**
MOTOR VEHICLE THEFT	1978	41,037		5.6	
	1979	**51,006**	**+24**	**6.9**	**+24**
NONVIOLENT CRIME	1978	350,533		47.7	
	1979	**389,330**	**+11**	**53.0**	**+11**
TOTAL FOR NEW JERSEY	1978	381,540		51.9	
	1979	**425,890**	**+12**	**58.0**	**+12**

*Rate percent change calculated before rounding

NJSP Table 2

- July, with 41,445 offenses reported, recorded the highest incidence of Crime Index offenses.
- Total value of property stolen increased 35 percent to $277.5 million from the $206.1 million reported in 1978.
- Value of property recovered was $84.3 million, resulting in a recovery rate of over 30 percent.
- Stolen motor vehicles accounted for 47 percent of stolen property value, and 87 percent of the recovered property value.

TYPE AND VALUE OF PROPERTY STOLEN AND RECOVERED
1978 — 1979

TYPE OF PROPERTY	YEAR	VALUE OF PROPERTY STOLEN	VALUE OF PROPERTY RECOVERED	PERCENT OF VALUE RECOVERED
Currency, Notes, etc.	1978	$17,557,850	$ 1,122,680	6.4
	1979	**22,278,730**	**1,225,933**	**5.5**
Jewelry and Precious Metals	1978	22,304,456	1,223,635	5.5
	1979	**37,305,732**	**1,758,179**	**4.7**
Furs	1978	1,128,967	50,754	4.5
	1979	**1,590,568**	**65,285**	**4.1**
Clothing	1978	4,451,322	675,807	15.2
	1979	**5,641,432**	**795,671**	**14.1**
Motor Vehicles	1978	94,571,710	56,524,125	59.8
	1979	**130,499,775**	**73,301,667**	**56.2**
Miscellaneous	1978	66,065,234	7,836,882	11.9
	1979	**80,254,226**	**7,154,601**	**8.9**
TOTAL FOR NEW JERSEY	1978	$206,079,539	$67,433,883	32.7
	1979	***277,570,463**	**84,301,336**	**30.4**

NJSP Table 3

*Total includes proceeds of $60,631 from murder and rape offenses.

ARRESTS/CLEARANCES

- A total of 77,904 persons were arrested for serious Crime Index offenses, representing an 8 percent increase over 1978.
- Crime Index arrests accounted for 23 percent of the total arrests during 1979.
- Adult Index arrests increased 13 percent and registered a 54 percent involvement. Juvenile Index arrests rose 2 percent, and accounted for 46 percent of the Index arrests.
- Males accounted for 81 percent, and females 19 percent of persons arrested for Index offenses.
- Sixty percent of all persons arrested for Crime Index offenses were White, 39 percent were Negro, and one percent were of other races.
- Seventeen percent of all Index offenses were cleared during 1979. Persons under 18 years of age represented 37 percent of those cases solved.

PERCENT AND NUMBER OF INDEX OFFENSES CLEARED BY ARREST OF ADULTS AND JUVENILES

1979

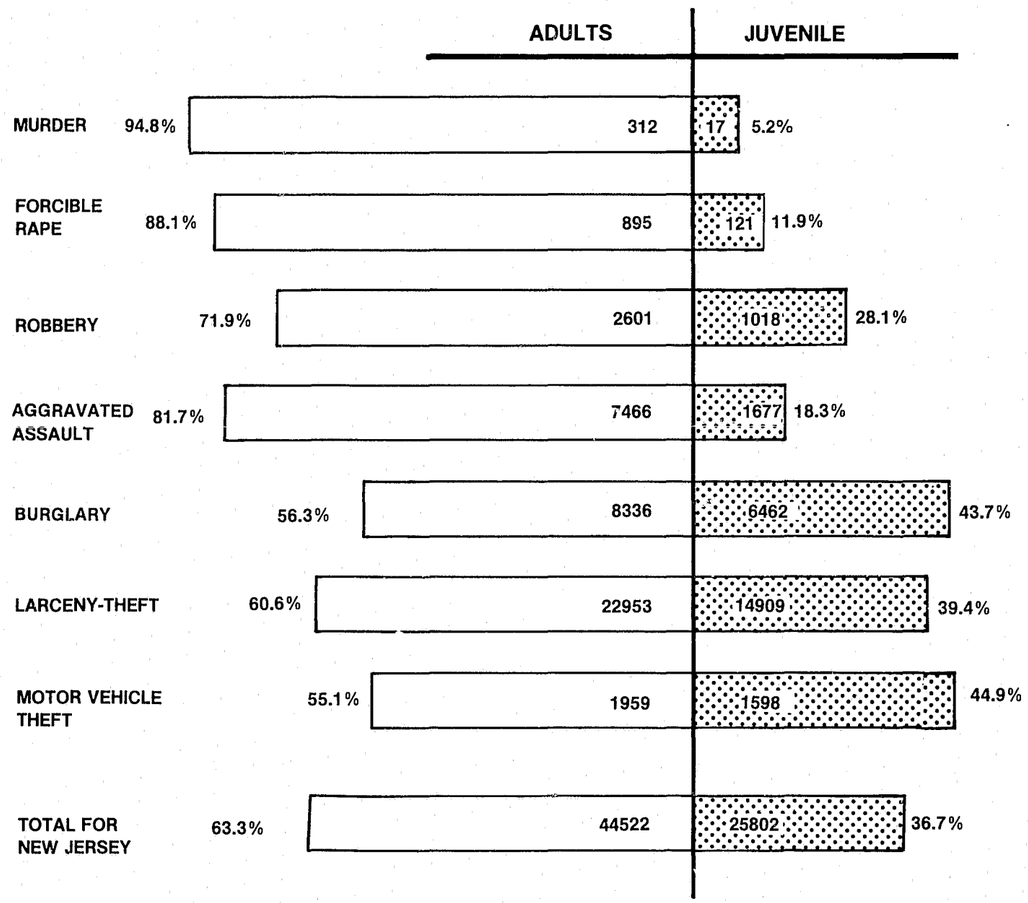

NJSP Chart 13

1979 VIOLENT CRIME SUMMARY ANALYSIS

VOLUME/RATE

- There were 36,560 Violent Crimes reported in calendar year 1979, resulting in an 18 percent increase over 1978.
- Violent crimes accounted for 9 percent of the total Crime Index.
- The Violent Crime Rate was established at 5.0 victims for every 1,000 inhabitants of New Jersey.

TREND

Year	Number of Offenses	Rate per 1,000 Population
1978	31,007	4.2
1979	36,560	5.0
Percent Change	+18%	+19%

- December recorded the highest number of Violent Crimes with 3,345 offenses.
- The total value of property stolen during the commission of Violent Crimes was $9.7 million in 1979.

ARRESTS/CLEARANCES

- a total of 14,717 persons were arrested for violent crime offenses, a 5 percent increase over 1978.
- Violent crime arrests accounted for 19 percent of the Index arrests and 4 percent of the total arrests for 1979.
- Adult arrests for violent crime increased 3 percent, while juvenile violent crime arrests increased 10 percent.
- Adults accounted for 74 percent of the violent crime arrests and juveniles the remaining 26 percent.
- Males were responsible for 91 percent and females 9 percent of persons arrested for violent crime offenses.
- Negroes accounted for 51 percent, white 48 percent and the remaining one percent were of other races of all violent crimes arrests in 1979.
- Thirty-nine percent of all violent crimes were solved during 1979, a decrease from the 46 percent cleared in 1978.
- Juveniles were involved in 20 percent of all cases cleared in 1979.

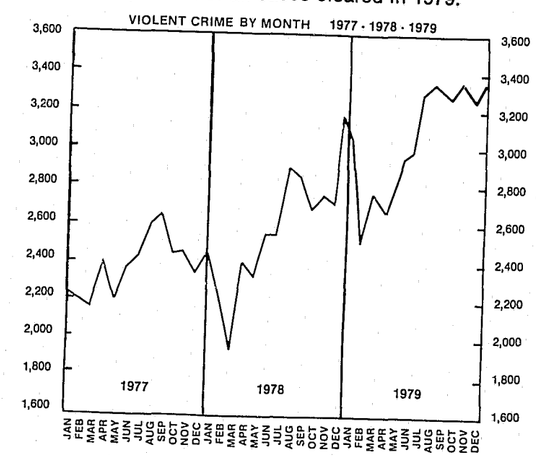

NJSP Chart 14

1979 NONVIOLENT CRIME SUMMARY ANALYSIS

VOLUME/RATE

- There were 389,330 Nonviolent Crimes reported during 1979, an 11 percent increase when compared to 1978.
- Nonviolent crimes accounted for 91 percent of the total Crime Index.
- Additional analysis reveals that Burglary and Larceny accounted for 79 percent of the total Crime Index during 1979.
- The Nonviolent Crime Rate was established at 53.0 victims for every 1,000 inhabitants of New Jersey.

TREND

Year	Number of Offenses	Rate per 1,000 Population
1978	350,533	47.7
1979	389,330	53.0
Percent Change	+11%	+11%

- July, with 38,180 offenses, recorded the highest incidence of Nonviolent crimes during 1979.
- The total value of property stolen during the commission of Nonviolent crimes amounted to $267.8 million dollars.

ARRESTS/CLEARANCES

- A total of 63,098 persons were arrested for nonviolent crimes, a 9 percent increase over 1978.
- Nonviolent crime arrests accounted for 81 percent of the Index arrests and 19 percent of the total arrests reflected during 1979.
- Juveniles were responsible for 51 percent of the nonviolent crime arrests and adults 49 percent.
- Adult nonviolent crime arrests increased 17 percent, and juvenile arrests rose one percent.
- Males represented 79 percent, and females 21 percent of persons arrested for the nonviolent crimes against property.
- Sixty-three percent of all persons arrested for nonviolent crimes were white, 36 percent were negro and the remaining one percent were of other races.
- Fourteen percent of all nonviolent crimes reported during 1979 were solved, and 41 percent of those solved cases were cleared by the arrest of juveniles.

NONVIOLENT CRIME BY MONTH
1977 · 1978 · 1979

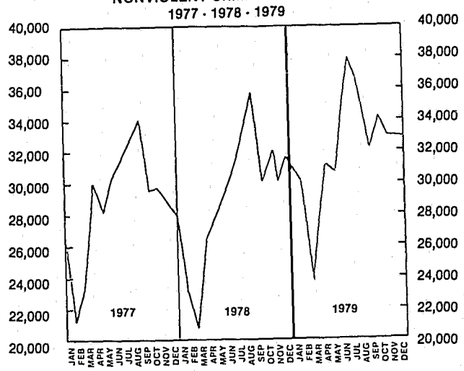

NJSP Chart 15

STATE OF NEW JERSEY
FIVE YEAR RECAPITULATION OF OFFENSES
1975 through 1979

OFFENSES	1979	1978	1977	1976	1975
MURDER	**482**	**400**	**407**	**381**	**500**
FORCIBLE RAPE	**2,004**	**1,727**	**1,535**	**1,463**	**1,382**
Rape by Force	1,478	1,220	1,092	1,030	985
Assault to Rape - Attempts	526	507	443	433	397
ROBBERY	**18,265**	**14,096**	**13,220**	**14,719**	**16,273**
Armed - Any Weapon	10,179	7,379	6,194	7,949	9,393
Strong Arm - No Weapon	8,086	6,717	7,026	6,770	6,880
AGGRAVATED ASSAULT	**15,809**	**14,784**	**13,575**	**12,697**	**12,042**
Gun	2,432	2,037	1,753	1,697	1,781
Knife or Cutting Instrument	4,415	4,372	3,936	3,682	3,884
Other Dangerous Weapon	4,883	4,586	4,006	3,717	3,370
Hands, Fists, Feet, etc.	4,079	3,789	3,880	3,601	3,007
BURGLARY	**117,244**	**106,743**	**105,281**	**110,435**	**111,264**
Forcible Entry	91,087	82,304	81,625	86,709	87,370
Unlawful Entry - No Force	13,733	12,840	12,323	11,953	12,383
Attempted - Forcible Entry	12,424	11,599	11,333	11,773	11,511
LARCENY-THEFT	**221,080**	**202,753**	**203,350**	**219,357**	**195,374**
$200 and Over	54,792	46,154	44,407	48,124	37,102
$50 to $200	80,780	77,785	82,479	91,339	81,516
Under $50	85,508	78,814	76,464	79,894	76,756
MOTOR VEHICLE THEFT	**51,006**	**41,037**	**37,492**	**37,488**	**39,304**
Auto	43,574	36,036	32,829	33,800	35,911
Trucks & Buses	3,396	2,222	1,747	1,624	1,683
Other Vehicles	4,036	2,779	2,916	2,064	1,710
TOTAL CRIME INDEX	**425,890**	**381,540**	**374,860**	**396,540**	**376,139**
CRIME RATE per 1,000	**58.0**	**51.9**	**51.1**	**53.4**	**50.6**
VIOLENT CRIME	**36,560**	**31,007**	**28,737**	**29,260**	**30,197**
NONVIOLENT CRIME	**389,330**	**350,533**	**346,123**	**367,280**	**345,942**

NJSP Table 4

MURDER

Murder is defined as the unlawful killing of a human being with malice aforethought. Any death due to a fight, argument, quarrel, assault, or commission of a crime is included. This index offense is counted by police on the basis of their investigation without regard to findings of a court, jury or the decision of a prosecutor. Attempts to kill and assaults to kill are scored as aggravated assaults and not as murder. Suicides, accidental deaths, and justifiable homicides are not counted, nor reflected in the murder classification.

1979 SUMMARY ANALYSIS

VOLUME/RATE

- There were 482 murders reported by the law enforcement agencies of the state in 1979, a 21 percent increase over the previous year.
- Murders accounted for one-tenth of one percent of the reported Index offenses.
- The murder rate remained the same at .1 victims per 1,000 inhabitants.

TREND

Year	Number of Offenses	Rate per 1,000 Population
1978	400	0.1
1979	482	0.1
Percent Change	+ 21%	No change



NJSP Chart 16

Due to rounding, totals may not add to 100%

MURDER VICTIMS BY AGE, SEX AND RACE, 1979

AGE	NUMBER	PERCENT DISTRIBUTION	SEX		RACE				
			MALE	FEMALE	WHITE	NEGRO	JAPANESE	INDIAN	ALL OTHER
Under 1	1	—	1	—	—	1	—	—	—
1 - 4	18	4.0	11	7	12	6	—	—	—
5 - 9	8	2.0	4	4	5	3	—	—	—
10 - 14	12	3.0	9	3	8	4	—	—	—
15 - 19	48	10.0	35	13	19	29	—	—	—
20 - 24	70	14.0	52	18	24	46	—	—	—
25 - 29	74	15.0	57	17	26	48	—	—	—
30 - 34	56	12.0	43	13	29	27	—	—	—
35 - 39	45	9.0	33	12	20	25	—	—	—
40 - 44	30	6.0	24	6	17	13	—	—	—
45 - 49	19	4.0	13	6	11	8	—	—	—
50 - 54	32	7.0	20	12	16	16	—	—	—
55 - 59	18	4.0	15	3	11	7	—	—	—
60 - 64	11	2.0	6	5	4	7	—	—	—
65 - 69	11	2.0	9	2	9	2	—	—	—
70 - 74	5	1.0	5	—	5	—	—	—	—
75 and Over	13	3.0	3	10	11	2	—	—	—
Unknown	11	2.0	5	6	6	5	—	—	—
TOTAL FOR NEW JERSEY	482	—	345	137	233	249	—	—	—
PERCENT DISTRIBUTION	—	100.0	71.6	28.4	48.3	51.7	—	—	—

NJSP Table 5

- August and October recorded the highest number of murders, with fifty each month, June was the lowest reported with twenty-six offenses.
- Murder by day of week disclosed Friday to be the highest day of occurrence, with eighty-six offenses.
- The age group 20-34 accounted for 42 percent of all murder victims.
- Fifty-two percent of murder victims were negro, 48 percent were white, and 72 percent of the victims were male.

- Firearms were used in 47 percent of all reported murders. This is the highest percent distribution since 1972, when 52 percent of the offenses were the direct result of firearms. Cutting or stabbing instruments accounted for 22 percent; other weapons, i.e., clubs, hammers, poison, arson, etc., accounted for 17 percent, and physical force, such as hands, fists and feet were used in the remaining 9 percent of the murder offenses.

MURDER — Distribution by Type of Weapon

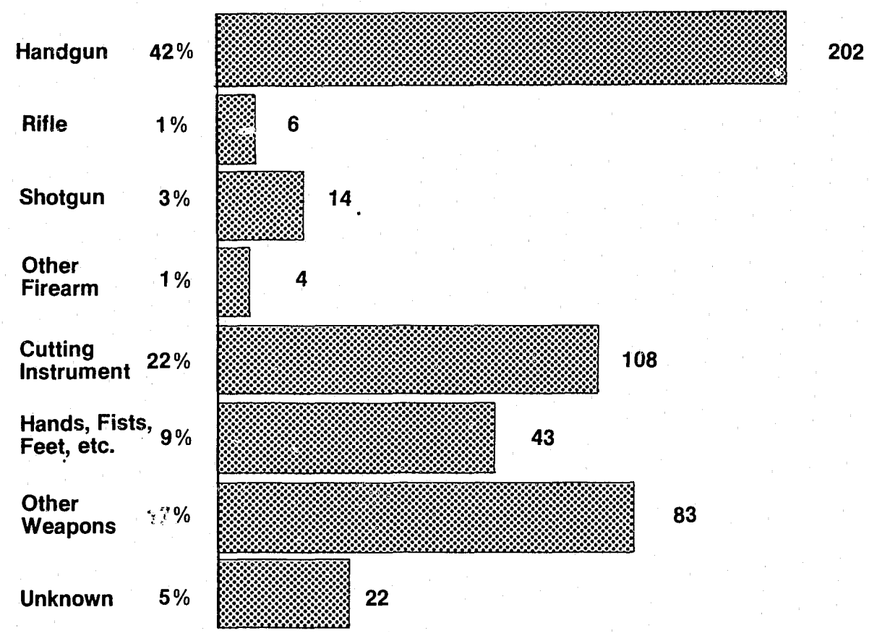

NJSP Chart 17

- Forty-six percent of the reported murders occurred in private residences, 33 percent on highway or streets, and 4 percent in bars.
- Seventy-four percent of the murder victims were either acquainted or related to their assailant.
- Eight percent of the known murders were the result of spouse killing spouse, and 15 percent of the perpetrators were identified as members of the immediate family.

1979 RELATIONSHIP OF VICTIM TO OFFENDER (1)

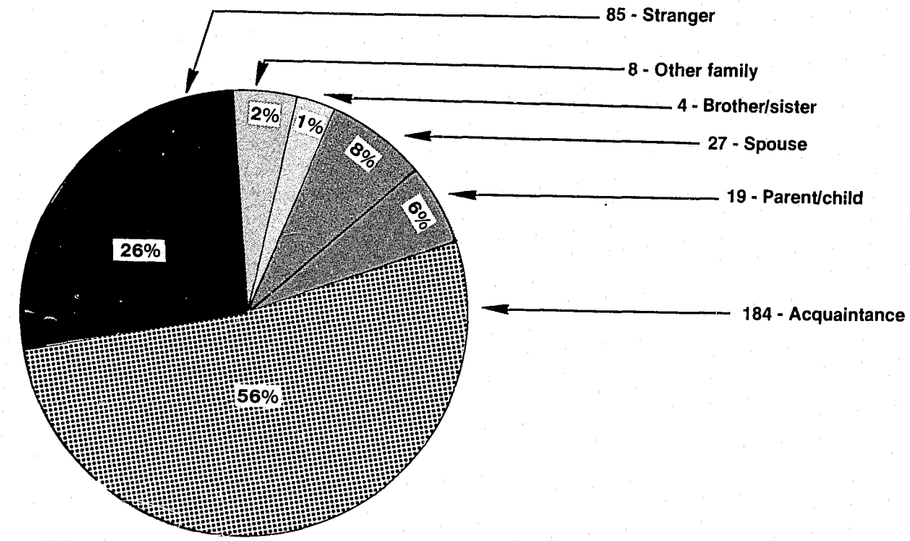

NJSP Chart 18

(1) Additionally there were 155 murders in which the relationship could not be determined. Percent distribution may not add to 100% due to rounding.

1979 — KNOWN MURDER CIRCUMSTANCES (1)

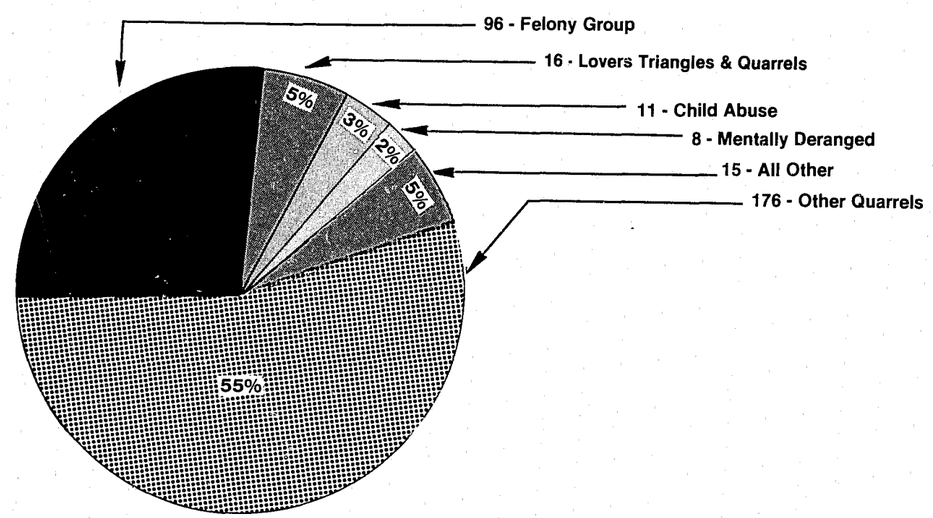

NJSP Chart 19

(1) Additionally there were 160 murders in which the circumstances could not be determined.

- Altercations and quarrels between victims and perpetrator continue to account for most murders, 60 percent this year.
- Felony murders account for 30 percent of all reported murders, with Robbery being identified as the motive in 17 percent of these offenses.
- The total value of property stolen resulting from all murders, amounts to $30,065.00.

ARRESTS/CLEARANCES

- A total of 398 persons were arrested for murder during 1979, an 11 percent increase over 1978.
- Adult murder arrests increased 12 percent (from 320 to 358), while juvenile arrests increased only 3 percent (from 39 to 40).
- The age group 20-24 accounted for 28 percent of persons arrested for murder. Males accounted for 91 percent and females accounted for 9 percent of all persons arrested.
- Sixty percent of persons arrested for murder were negro and 40 percent were white.
- 329 of the 482 murders were solved during the year 1979, reflecting a 68 percent clearance rate, the lowest clearance rate ever recorded.
- The juvenile clearance rate for murder was slightly more than 5 percent of all cases solved.

MURDER SCENARIO

A negro male between 25 and 29 years of age, living in an Urban area, is shot on a Friday at his place of residence with a handgun by a friend or a relative, during an argument. The offender, a negro male, between the age of 20-24 has an almost 70 percent chance of being arrested.

FEATURES

Most Frequent Day	Friday
Most Frequent Month	August and October
Most Frequent Weapon	Handgun
Most Frequent Location	Residence
Most Frequent Victim:	
Age Group	25-29
Sex	Male
Race	Negro
Most Frequent Offender:	
Age Group	20-24
Sex	Male
Race	Negro

FORCIBLE RAPE

Forcible Rape is defined as the carnal knowledge of a female forcibly and against her will. All assaults and attempts to rape are counted, but carnal abuse, rape without force (statutory rape) and other sex offenses are not included.

1979 SUMMARY ANALYSIS

VOLUME/RATE

- There were 2,004 forcible rapes reported in New Jersey during 1979. This represents a 16 percent increase over 1978.
- Forcible rape accounted for one-half of one percent of the total crime Index and almost 6 percent of all violent crimes.
- For every 1,000 persons in the state, there were .3 forcible rape victims. When calculated on the estimated 1976 female population, the forcible rape rate increases to .5 per 1,000 females.
- Seventy-four percent of the rapes were forcible; the remaining 26 percent were assaults or attempts to rape.

TREND

Year	Number of Offenses	Rate per 1,000 Population*
1978	1,727	0.2
1979	2,004	0.3
Percent Change	+16%	

*Rate percent change calculated before rounding.

- The total value of property stolen during the commission of forcible rapes amounted to $30,566.00.

ARRESTS/CLEARANCES

- A total of 1,028 persons were arrested during 1979, a 7 percent increase over 1978.
- Adult forcible rape arrests increased 5 percent, while juvenile arrests increased 16 percent over 1978.
- Fifty-seven percent of all persons arrested for forcible rape were under the age of 25.
- Fifty-eight percent of the arrested perpetrators were negro, 41 percent were white and one percent were other races.
- Fifty-one percent of all forcible rape cases were solved during 1979. Persons under 18 accounted for 12 percent of those cases cleared.

FORCIBLE RAPE SCENARIO

A woman living in an Urban area is forcibly raped by a negro male between the age of 18 to 21. There is a one in two probability that the offender will be apprehended.

FEATURES

Most Frequent Month	August
Most Frequent Offender:	
Age Group	18-21
Sex	Male
Race	Negro

ROBBERY

Robbery is defined as the felonious and forcible taking of the property of another, against his will, by violence or by putting him in fear. The element of personal confrontation is always present in this crime. Under the program, all assaults or attempts to rob are included. Effective January 1, 1974, the robbery subheadings were changed from armed and strong arm, to robbery by firearm, knife or cutting instruments, other dangerous weapon and strong arm (hands, fists, feet, etc.)

1979 SUMMARY ANALYSIS

VOLUME/RATE

- There were 18,265 robberies reported during 1979, a 30 percent increase over 1978. This represents the highest percent increase within the Index, and highest number of offenses since 1975 when 16,273 robberies were reported.
- Robbery accounted for 4 percent of the total Crime Index and 50 percent of all violent crimes.
- The robbery rate was 2.5 victims per 1,000 population.

TREND

Year	Number of Offenses	Rate per 1,000 Population
1978	14,096	1.9
1979	18,265	2.5
Percent Change	+30%	+32%

- Fifty-six percent of the robberies were committed by an armed perpetrator, and the remaining 44 percent were committed by the use of strong-arm tactics.

ROBBERY WEAPONS USED 1979

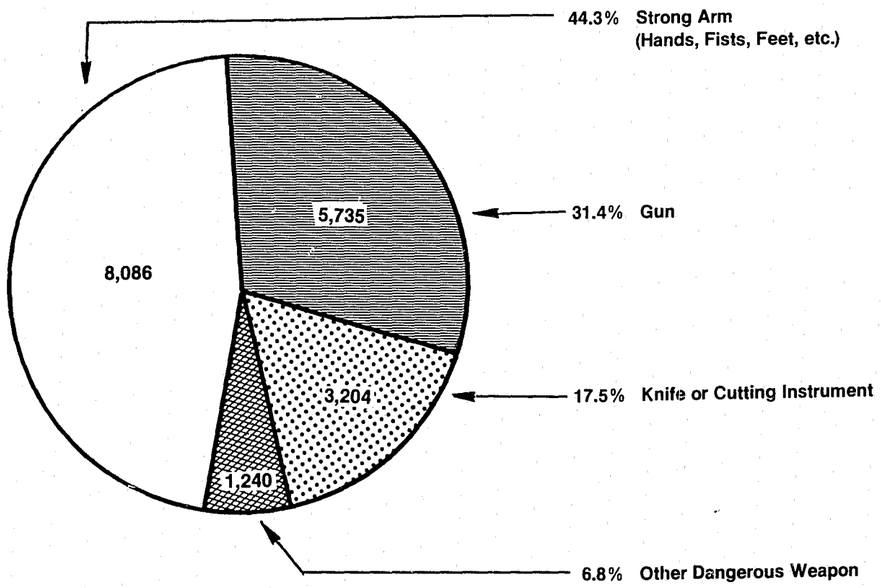

NJSP Chart 20

- Street robberies accounted for 63 percent of all reported robberies, and showed a 41 percent increase over 1978.
- Bank robberies, though only accounting for one percent of all robberies, also reflected a high percentage increase of 41 percent (from 145 to 205).
- Total value of property stolen during the commission of all robberies amounted to $9,635,648.

ROBBERY PLACE OF OCCURRENCE 1979

CLASSIFICATION	NUMBER OF OFFENSES	TOTAL VALUE	AVERAGE VALUE	(1) PERCENT DISTRIBUTION OF OFFENSES
HIGHWAY	11,550	$ 3,814,906	$ 330	63.2
COMMERCIAL HOUSE	1,961	1,998,813	1,019	10.7
GAS, SERVICE STATION	604	180,475	298	3.3
CONVENIENCE STORE	814	420,140	516	4.5
RESIDENCE	1,743	1,104,341	633	9.5
BANK	205	1,247,783	6,086	1.1
MISCELLANEOUS	1,388	869,190	626	7.6
TOTAL FOR NEW JERSEY	18,265	$ 9,635,648	$ 528	100.0

NJSP Table 6

(1) Percent distribution may not total 100.0 due to rounding

ARRESTS/CLEARANCES

- A total of 4,651 persons were arrested for robbery during 1979, an 11 percent increase over 1978.
- Four of every ten persons arrested for robbery were under 18 years of age.
- Adult robbery arrests increased 11 percent, while the juveniles registered a 10 percent increase. Males accounted for 94 percent and females 6 percent of all persons arrested for robbery in 1979.
- Sixty-five percent of all persons arrested for robbery were negro, 34 percent were white and one percent were of other races.
- There were 3,619 robbery cases solved during 1979, for a clearance rate of 20 percent. Twenty-eight percent of those cases solved were cleared by the arrest of juveniles.

ROBBERY SCENARIO

The victim is robbed of $330 worth of property by strong arm tactics on an Urban street. The person committing the offense will be a negro male, age 17 and is apprehended in one of every five cases.

FEATURES

Most Frequent Month	December
Most Frequent Weapon	Strong Arm Tactics
Most Frequent Location	Highway, Street, etc.
Most Frequent Offender:	
Age	17
Sex	Male
Race	Negro

AGGRAVATED ASSAULT

Aggravated Assault, as defined under the New Jersey Uniform Crime Reporting System, is an attempt or offer, with unlawful force or violence, to do serious physical injury to another. Attempts are included since it is not necessary that an injury result when a gun, knife, or other weapon is used which could result in serious personal injury if the crime was successfully completed.

1979 SUMMARY ANALYSIS

VOLUME/RATE

- There were 15,809 aggravated assaults reported during calendar year 1979, a 7 percent increase over the previous year. This is the highest number of assaults ever recorded; the previous high was 14,784, in 1978.
- Aggravated assaults accounted for 4 percent of the total Crime Index and 43 percent of all violent crimes.
- For every 1,000 persons in the state, 2.2 were victims of this crime.

TREND

Year	Number of Offenses	Rate per 1,000 Population
1978	14,784	2.0
1979	15,809	2.2
Percent Change	+7%	+10%

- Other dangerous weapons (i.e., clubs, bricks, tire irons, etc.) were used in 31 percent of all reported aggravated assaults. The second most frequently recorded weapon was a cutting instrument, identified in 28 percent of the offenses.

AGGRAVATED ASSAULT WEAPONS USED 1979

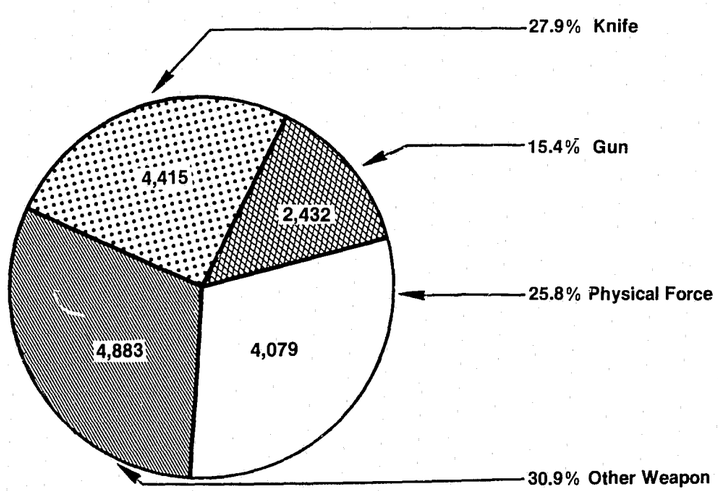

NJSP Chart 21

ARRESTS/CLEARANCES

- A total of 8,640 persons were arrested for Aggravated Assault during 1979, a 2 percent increase when compared to 1978.
- Juvenile arrests increased 10 percent, while adult arrests registered slightly less than a one percent decrease. Males accounted for 88 percent and females 12 percent of all Aggravated Assault arrests.
- Fifty-six percent of persons arrested for Aggravated Assault were white, 43 percent negro and the remaining one percent were other races.
- Fifty-eight percent of all Aggravated Assault cases reported in 1979 were solved. Juveniles accounted for 18 percent of the cleared cases.

AGGRAVATED ASSAULT SCENARIO

A person is assaulted with a dangerous weapon (club, brick, etc.) by a 17 year old white male. The aggressor will be identified and apprehended in three out of five cases.

FEATURES

Most Frequent Month	September
Most Frequent Weapon	Other Dangerous: (clubs, brick, tire iron, etc.)
Most Frequent Offender:	
Age Group	17
Sex	Male
Race	White

BURGLARY

Under this program, Burglary is defined as an unlawful entry or attempted entry of any structure to commit a felony or larceny. Data collection for this offense is further categorized as forcible entry, unlawful entry (where no force is used) and attempted forcible entry.

1979 SUMMARY ANALYSIS

VOLUME/RATE

- There were 117,244 Burglaries reported during 1979, for a 10 percent increase over 1978. This is the highest volume recorded since the previous high of 111,264 in 1975.
- Burglary accounted for 28 percent of the total Crime Index and 30 percent of all nonviolent crimes.
- The victimization rate for Burglary was 16 victims for every 1,000 inhabitants, a 10 percent rise when compared to 1978.

TREND

Year	Number of Offenses	Rate per 1,000 Population
1978	106,743	14.5
1979	117,244	16.0
Percent Change	+10%	+10%

BURGLARY
1979

CLASSIFICATION	NUMBER OF OFFENSES	(1) PERCENT DISTRIBUTION	TOTAL VALUE	AVERAGE VALUE
RESIDENCE				
Night	25,453	21.7	$ 17,230,632	$ 676
Day	29,642	25.3	20,270,225	683
Unknown	15,990	13.6	12,486,080	780
RESIDENCE TOTAL	71,085	60.6	$ 49,986,937	$ 703
NONRESIDENCE				
Night	29,606	25.3	$ 20,708,437	$ 699
Day	5,689	4.9	2,155,783	379
Unknown	10,864	9.3	7,490,792	690
NONRESIDENCE TOTAL	46,159	39.4	$ 30,355,012	$ 658
TOTAL FOR NEW JERSEY	117,244	100.0	$ 80,341,949	$ 685

(1) Percent distribution may not total 100.0 due to rounding

NJSP Table 7

- During 1979, 77 percent of all Burglaries involved forcible entry, 12 percent were unlawful entry where no force was used, and the remaining 11 percent were attempts to forcibly enter.
- Residences were Burglary targets in 61 of every 100 offenses. Fifty-four percent of the residences burglarized were committed during the daytime.
- The total value of property stolen for all reported burglaries amounted to $80 million, for an average dollar loss of $685.
- The average loss of residential burglaries was $703 while nonresidential was $658.

ARRESTS/CLEARANCES

- Arrests for Burglary increased slightly over one percent, to 17,410 persons arrested in 1979.
- Adult arrests increased 14 percent while juvenile arrests decreased 7 percent.
- Fifty-six percent of all arrests for Burglary were under 18 years of age.
- Sixty-six percent of all Burglary arrests were white, 33 percent negro and the remaining one percent were of other races.
- Thirteen percent of all reported burglaries were solved, and 44 percent of those cases solved were cleared by the arrest of juveniles.

BURGLARY SCENARIO

A residential dwelling is forcibly entered during daytime hours and $703 of property is stolen. The offender, a white teenage male, has a one in eight chance of being apprehended and prosecuted.

FEATURES

Most Frequent Month	December
Most Frequent Time of Occurrence	Daytime
Most Frequent Method of Entry	Force
Most Frequent Premise	Residence
Most Frequent Offender:	
Age Group	13-17
Sex	Male
Race	White

LARCENY-THEFT

The definition of Larceny-Theft, as provided under this program, is the taking of the property of another with intent to deprive him of ownership. All larcenies and thefts resulting from pocket-picking, purse-snatching, shoplifing, larcenies from motor vehicles, thefts of motor vehicle parts and accessories, bicycle thefts, etc., are included here. Embezzlement, unlawful conversions, larceny by bailee, frauds or bad check cases are not included.

1979 SUMMARY ANALYSIS

VOLUME/RATE

- There were 221,080 Larcenies reported to New Jersey law enforcement agencies, reflecting a 9 percent increase over 1978. This represents the highest number of larcenies reported since the 1976 high of 219,357.
- Larceny accounted for 52 percent of the total Crime Index and 57 percent of all nonviolent crimes.
- Larceny victimization rate of 30.1 for every 1,000 persons increased 9 percent over 1978.

TREND

Year	Number of Offenses	Rate per 1,000 Population
1978	202,753	27.6
1979	221,080	30.1
Percent Change	+9%	+9%

- Volumewise, Larcenies from Motor Vehicles, (clothing, luggage, etc.) and Larcenies of Motor Vehicle Parts and Accessories, (car radios, gasoline, etc.) accounted for 39 percent of all Larcenies reported.
- Purse-snatching, and Larceny from Auto, registered the most significant percentage increase, each recording a 13 percent rise.

LARCENY (Except Motor Vehicle Theft) 1979

CLASSIFICATION	NUMBER OF OFFENSES	(1) PERCENT DISTRIBUTION	TOTAL VALUE	AVERAGE VALUE
Pocket-Picking	2,678	1.2	$ 410,693	$ 153
Purse-Snatching	5,365	2.4	563,742	105
Shoplifting	21,634	9.8	1,147,173	53
From Motor Vehicles	37,208	16.8	11,439,181	307
Motor Vehicle Parts and Accessories	48,114	21.8	7,629,212	158
Bicycles	31,270	14.1	3,434,429	109
From Buildings	36,564	16.5	17,911,918	489
From Any Coin Operated Machines	1,381	0.6	190,939	138
All Other	36,866	16.7	14,321,653	388
TOTAL FOR NEW JERSEY	221,080	100.0	$57,048,940	$ 258

(1) Percent distribution may not total 100.0 due to rounding

NJSP Table 8

ARRESTS/CLEARANCES

- A total of 42,183 persons were arrested during 1979 for Larceny offenses, representing an 11 percent increase when compared to 1978.
- Adult arrests increased 18 percent while arrests for persons under 18 increased 3 percent.
- Sixty-two percent of all persons arrested for Larceny were white, 37 percent negro, and the remaining one percent were of other races.
- Seventeen percent of all Larceny cases were solved during 1978. Juveniles accounted for 39 percent of all cases cleared.

LARCENY SCENARIO

A Larceny of Motor Vehicle Parts and Accessories is committed by a 16 year old white male. The theft nets him an average value of $158 in stolen property and he has a one in six chance of being arrested.

FEATURES

Most Frequent Month	July
Most Frequent Type	Motor Vehicle Parts and Accessories
Most Frequent Offender:	
Age	16
Sex	Male
Race	White

MOTOR VEHICLE THEFT

In Uniform Crime Reporting, Motor Vehicle Theft includes all thefts and attempted thefts of a motor vehicle. This includes the theft or attempted theft of a motor vehicle which is defined as a self-propelled vehicle that runs on the surface and not on rails. This definition excludes taking a motor vehicle for temporary use, such as a family situation, or unauthorized use by others having lawful access to the vehicle. The motor vehicle theft category includes the subheadings of autos, trucks and buses, and other vehicles (motorcycles, mo-peds, etc.).

VOLUME/RATE

- There were 51,006 motor vehicles stolen in 1979, a 24 percent increase when compared to 1978. This represents the highest number of motor vehicle thefts since the previous high of 43,229 recorded in 1972.
- Motor Vehicle Theft accounted for 12 percent of the total Crime Index and 13 percent of the nonviolent crimes.
- The Motor Vehicle Theft rate increased to 6.9 victims per 1,000 population, which is a 24 percent increase over 1978.

TREND

Year	Number of Offenses	Rate per 1,000 Population
1978	41,037	5.6
1979	51,006	6.9
Percent Change	+24%	+24%

DISTRIBUTION BY TYPE

TYPE	Number	Percent Distribution
Autos	43,574	85%
Trucks and Buses	3,396	7%
Other Vehicles	4,036	8%

- Motor Vehicles represented 47 percent of the total value of property stolen during 1979.
- Total value of stolen motor vehicles amounted to $130.4 million during the year.
- The average value of a stolen motor vehicle was $2,558.
- Vehicles valued at $57.1 million were not recovered during 1979.

MOTOR VEHICLE THEFT VALUE
1979



56.2 PERCENT OF STOLEN VALUE RECOVERED

NJSP Chart 22

MOTOR VEHICLES RECOVERED
(MOBILITY)
1979

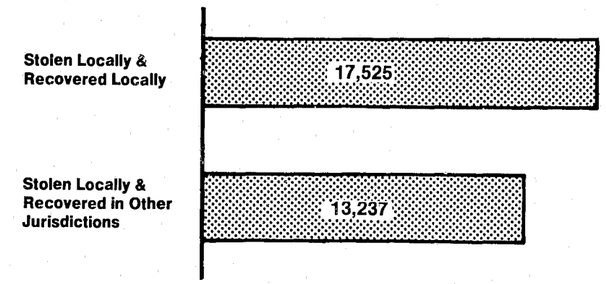

60.3 PERCENT OF STOLEN MOTOR VEHICLES RECOVERED

NJSP Chart 23

ARRESTS/CLEARANCES

- A total of 3,505 persons were arrested for motor vehicle theft. This represents a 23 percent increase when compared to 1978.
- Sixty-four percent of those arrested for motor vehicle theft were under 18 years of age.
- Adult arrests increased 20 percent and juvenile arrests increased 25 percent. Males accounted for 95 percent and females 5 percent of persons arrested for motor vehicle theft.
- Sixty-four percent of all persons arrested for motor vehicle theft were white, 34 percent negro, and the remaining 2 percent were of other races.
- Seven percent of motor vehicle thefts were solved in 1979. Persons under the age of 18 represented 45 percent of those cases solved.

MOTOR VEHICLE THEFT SCENARIO

An automobile valued at more than $2,500 is stolen from an Urban municipality. There is a 60 percent probability that the vehicle will be recovered, and if recovered it will be found in the municipality in which it was stolen. The offender has a one in fourteen chance of being arrested, and if arrested, will be a 16 year old white male.

FEATURES

Most Frequent Month	October
Most Frequent Type	Automobile
Most Frequent Offender:	
Age	16
Sex	Male
Race	White

SECTION III

STATE AND COUNTY ARREST SUMMARY 1979

Preceding page blank

1979 TOTAL ARREST SUMMARY ANALYSIS

- There were 334,245 persons arrested for all criminal acts during 1979, a less than one-half of one percent decrease when compared to 1978.
- Persons under 21 years of age accounted for 54 percent of all arrests.
- Juvenile arrests in 1979 decreased 4 percent and Adult arrests increased 2 percent.
- Adults were responsible for 63 percent of the total arrests, while persons under the age of 18 were arrested for the remaining 37 percent of the criminal violations.
- Males accounted for 83 percent, and females 17 percent of the total persons arrested during the year.
- Seventy-three percent of the persons arrested were white, 26 percent were negro, and the remaining one percent were of other races.

Preceding page blank

TOTAL ARRESTS BY AGE, 1979

OFFENSES	10 and UNDER	11-12	13-14	15	16	17	TOTAL UNDER 18	18
Murder	1	1	7	7	10	14	40	18
Manslaughter	1	—	—	—	2	3	6	6
Forcible Rape	1	10	32	32	41	60	176	62
Robbery	13	85	357	380	444	494	1,773	409
Aggravated Assault	50	107	378	372	456	528	1,891	468
Burglary	358	831	2,419	2,125	2,103	1,917	9,753	1,334
Larceny-Theft	893	2,090	5,240	3,857	4,004	3,905	19,989	2,819
Motor Vehicle Theft	14	69	440	536	659	532	2,250	253
Subtotal Part I Offenses	1,331	3,193	8,873	7,309	7,719	7,453	35,878	5,369
Other Assaults	437	905	2,286	1,866	2,058	2,143	9,695	1,724
Arson	73	73	128	80	70	71	495	29
Forgery and Counterfeiting	2	2	12	31	34	87	168	71
Fraud	16	19	95	90	131	227	578	140
Embezzlement	—	1	1	2	7	19	30	33
Stolen Property; Buying, Receiving, Possessing, etc.	61	170	889	900	1,073	1,034	4,127	814
Malicious Mischief	1,032	1,569	3,056	1,974	1,796	1,565	10,992	862
Weapons; Carrying, Possessing, etc.	19	90	363	379	428	444	1,723	491
Prostitution and Commercialized Vice	—	1	2	10	9	12	34	26
Sex Offenses (Except Forcible Rape and Prostitution)	23	49	169	146	124	113	624	80
Drug Abuse Violations	7	84	1,150	1,794	2,572	3,234	8,841	3,129
Gambling	—	—	6	8	15	22	51	21
Offenses Against Family and Children	—	—	—	—	—	—	—	102
Driving Under the Influence	—	2	2	9	51	580	644	1,507
Liquor Laws	4	51	486	977	1,629	2,026	5,173	937
Disorderly Conduct	627	1,272	3,628	3,451	3,692	3,328	15,998	2,895
Failure to Give Good Account	4	28	122	133	150	131	568	120
All Other Offenses (Except Traffic)	667	1,338	4,776	4,335	4,256	3,291	18,663	3,575
Curfew and Loitering Law Violations	26	93	574	720	902	738	3,053	—
Runaways	208	456	1,957	1,839	1,597	877	6,934	—
Subtotal Part II Offenses	3,206	6,203	19,702	18,744	20,594	19,942	88,391	16,556
GRAND TOTAL	4,537	9,396	28,575	26,053	28,313	27,395	124,269	21,925

TOTAL ARRESTS BY AGE, 1979

19	20	21	22	23	24	25-29	30-34	35-39	40-44	45-49	50-54	55-59	60-64	65 & OVER	TOTAL OVER 18
24	32	18	15	30	18	69	50	24	9	19	12	10	3	7	358
8	4	2	6	4	4	14	9	8	7	1	3	1	3	3	83
68	59	64	64	48	45	203	106	66	23	11	16	8	6	3	852
345	315	246	243	188	191	527	209	111	37	27	16	10	1	3	2,878
471	424	447	406	345	319	1,290	876	601	398	290	193	111	57	53	6,749
1,058	789	615	516	459	417	1,320	596	278	108	86	46	15	16	4	7,657
2,056	1,575	1,394	1,201	1,164	961	4,043	2,235	1,365	821	686	584	504	344	442	22,194
175	134	115	82	78	62	169	109	30	19	13	8	5	2	1	1,255
4,205	3,332	2,901	2,533	2,316	2,017	7,635	4,190	2,483	1,422	1,133	878	664	432	516	42,026
1,624	1,597	1,498	1,372	1,256	1,168	4,506	3,059	2,135	1,737	1,054	765	488	235	214	24,432
38	31	17	17	18	4	58	48	33	23	12	6	8	2	1	345
95	73	61	83	86	104	379	270	165	79	47	27	17	7	4	1,538
196	260	299	361	372	395	1,880	1,363	972	611	352	210	98	49	42	7,600
30	14	17	24	20	18	75	37	31	26	16	7	5	4	1	358
668	562	485	359	327	294	1,066	525	275	168	79	48	39	18	14	5,741
644	534	382	326	243	267	763	448	280	176	108	83	57	29	35	5,237
381	320	339	298	266	238	900	539	328	225	159	90	73	19	24	4,690
57	73	59	54	60	47	165	48	23	17	11	9	6	1	2	658
90	65	73	60	55	35	213	144	100	77	51	48	34	21	20	1,166
2,751	2,348	2,024	1,685	1,408	1,098	3,713	1,454	654	233	134	78	36	9	16	20,770
13	17	14	15	16	19	99	104	135	105	92	61	44	39	43	837
108	107	121	163	150	170	697	597	398	283	189	94	37	21	13	3,250
1,421	1,437	1,281	1,277	1,030	1,010	4,073	3,128	2,416	1,887	1,630	1,368	917	485	358	25,225
602	449	322	222	169	107	254	131	76	53	46	42	39	18	18	3,485
2,468	2,108	1,809	1,483	1,326	1,134	3,792	2,274	1,619	1,154	827	710	452	232	264	24,547
95	83	74	69	48	42	197	90	50	27	10	17	4	3	3	932
3,207	2,930	2,504	2,166	1,918	1,751	6,198	3,922	2,784	2,155	1,462	1,207	691	334	335	37,139
—	—	—	—	—	—	—	—	—	—	—	—	—	—	—	—
—	—	—	—	—	—	—	—	—	—	—	—	—	—	—	—
14,458	13,008	11,379	10,034	8,768	7,901	29,028	18,181	12,474	9,036	6,279	4,870	3,045	1,526	1,407	167,950
18,663	16,340	14,280	12,567	11,084	9,918	36,663	22,371	14,957	10,458	7,412	5,748	3,709	1,958	1,923	209,976

NJSP Table 9

TOTAL ARRESTS, 1979

OFFENSES	NUMBER OF ARRESTS	(2) PERCENT DISTRIBUTION	RATE PER 1,000 INHABITANTS
Murder	398	0.1	0.1
Manslaughter	89	(1)	(1)
Forcible Rape	1,028	0.3	0.1
Robbery	4,651	1.4	0.6
Aggravated Assault	8,640	2.6	1.2
Burglary	17,410	5.2	2.4
Larceny-Theft	42,183	12.6	5.7
Motor Vehicle Theft	3,505	1.0	0.5
Subtotal Part I Offenses	77,904	23.3	10.6
Other Assaults	34,127	10.2	4.6
Arson	840	0.3	0.1
Forgery and Counterfeiting	1,706	0.5	0.2
Fraud	8,178	2.4	1.1
Embezzlement	388	0.1	0.1
Stolen Property; Buying, Receiving, Possessing, etc.	9,868	3.0	1.3
Malicious Mischief	16,229	4.9	2.2
Weapons; Carrying, Possessing, etc.	6,413	1.9	0.9
Prostitution and Commercialized Vice	692	0.2	(1)
Sex Offenses (Except Forcible Rape and Prostitution)	1,790	0.5	0.2
Drug Abuse Violations	29,611	8.9	4.0
Gambling	888	0.3	0.1
Offenses Against Family and Children	3,250	1.0	0.4
Driving Under the Influence	25,869	7.7	3.5
Liquor Laws	8,658	2.6	1.2
Disorderly Conduct	40,545	12.1	5.5
Failure to Give Good Account	1,500	(1)	0.2
All Other Offenses (Except Traffic)	55,802	16.7	7.6
Curfew and Loitering Law Violations	3,053	0.9	0.4
Runaways	6,934	2.1	0.9
Subtotal Part II Offenses	256,341	76.7	34.9
GRAND TOTAL	334,245	100.0	45.5

(1) Less than one tenth of one percent.
(2) Percent distribution may not total 100.0 due to rounding

NJSP Table 10

COMPARISON OF STATE ARRESTS
1978 — 1979

OFFENSES	1978	1979	PERCENT CHANGE
Murder	359	398	+ 11
Manslaughter	87	89	+ 2
Forcible Rape	961	1,028	+ 7
Robbery	4,205	4,651	+ 11
Aggravated Assault	8,496	8,640	+ 2
Burglary	17,173	17,410	+ 1
Larceny-Theft	38,122	42,183	+ 11
Motor Vehicle Theft	2,854	3,505	+ 23
Subtotal Part I Offenses	72,257	77,904	+ 8
Other Assaults	33,852	34,127	+ 1
Arson	913	840	− 8
Forgery and Counterfeiting	1,903	1,706	− 10
Fraud	7,971	8,178	+ 3
Embezzlement	418	388	− 7
Stolen Property; Buying, Receiving, Possessing, etc.	9,784	9,868	+ 1
Malicious Mischief	16,211	16,229	*
Weapons; Carrying, Possessing, etc.	6,109	6,413	+ 5
Prostitution and Commercialized Vice	817	692	− 15
Sex Offenses (Except Forcible Rape and Prostitution)	1,735	1,790	+ 3
Drug Abuse Violations	35,286	29,611	− 16
Gambling	1,771	888	− 50
Offenses Against Family and Children	3,371	3,250	− 4
Driving Under the Influence	23,832	25,869	+ 9
Liquor Laws	8,152	8,658	+ 6
Disorderly Conduct	38,803	40,545	+ 4
Failure to Give Good Account	2,206	1,500	− 32
All Other Offenses (Except Traffic)	58,562	55,802	− 5
Curfew and Loitering Law Violations	3,320	3,053	− 8
Runaways	7,801	6,934	− 11
Subtotal Part II Offenses	262,817	256,341	− 2
GRAND TOTAL	335,074	334,245	*

*Percent change less than one-half of 1 percent

NJSP Table 11

TOTAL ARREST TRENDS BY SEX, 1978-1979

OFFENSES	MALES				
	UNDER 18		TOTAL		TOTAL MALE PERCENT CHANGE
	1978	1979	1978	1979	
Murder	32	38	300	361	+ 20
Manslaughter	7	5	80	79	− 1
Forcible Rape	151	175	957	1,025	+ 7
Robbery	1,554	1,687	3,993	4,391	+ 10
Aggravated Assault	1,467	1,629	7,430	7,608	+ 2
Burglary	9,922	9,286	16,274	16,528	+ 2
Larceny-Theft	14,322	15,060	26,299	29,859	+ 14
Motor Vehicle Theft	1,673	2,124	2,674	3,319	+ 24
Subtotal Part I Offenses	29,128	30,004	58,007	63,170	+ 9
Other Assaults	7,614	7,634	28,457	28,708	+ 1
Arson	496	462	797	774	− 3
Forgery and Counterfeiting	123	130	1,522	1,368	− 10
Fraud	234	424	4,727	4,871	+ 3
Embezzlement	18	22	309	280	− 9
Stolen Property; Buying, Receiving, Possessing, etc.	4,052	3,815	8,886	8,992	+ 1
Malicious Mischief	11,000	10,203	14,925	14,915	*
Weapons; Carrying, Possessing, etc.	1,559	1,623	5,761	6,046	+ 5
Prostitution and Commercialized Vice	7	11	284	220	− 23
Sex Offenses (Except Forcible Rape and Prostitution)	483	527	1,588	1,661	+ 5
Drug Abuse Violations	9,383	7,304	30,451	25,717	− 16
Gambling	32	45	1,573	814	− 48
Offenses Against Family and Children	—	—	3,033	2,931	− 3
Driving Under the Influence	483	570	21,899	23,609	+ 8
Liquor Laws	3,703	3,980	6,698	7,120	+ 6
Disorderly Conduct	13,318	13,279	32,725	34,271	+ 5
Failure to Give Good Account	632	506	1,919	1,295	− 33
All Other Offenses (Except Traffic)	15,698	14,636	48,700	46,385	− 5
Curfew and Loitering Law Violations	2,564	2,371	2,564	2,371	− 8
Runaways	3,325	3,059	3,325	3,059	− 8
Subtotal Part II Offenses	74,724	70,601	220,143	215,407	− 2
GRAND TOTAL	103,852	100,605	278,150	278,577	*

*Percent change less than one-half of one percent.

NJSP Table 12

TOTAL ARREST TRENDS BY SEX 1978-1979

OFFENSES	FEMALES				
	UNDER 18		TOTAL		TOTAL FEMALE PERCENT CHANGE
	1978	1979	1978	1979	
Murder	7	2	59	37	− 37
Manslaughter	1	1	7	10	+ 43
Forcible Rape	1	1	4	3	− 25
Robbery	55	86	212	260	+ 23
Aggravated Assault	248	262	1,066	1,032	− 3
Burglary	555	467	899	882	− 2
Larceny-Theft	5,020	4,929	11,823	12,324	+ 4
Motor Vehicle Theft	131	126	180	186	+ 3
Subtotal Part I Offenses	6,018	5,874	14,250	14,734	+ 3
Other Assaults	1,852	2,061	5,395	5,419	*
Arson	69	33	116	66	− 43
Forgery and Counterfeiting	37	38	381	338	− 11
Fraud	99	154	3,244	3,307	+ 2
Embezzlement	7	8	109	108	− 1
Stolen Property; Buying, Receiving, Possessing, etc.	327	312	898	876	− 2
Malicious Mischief	833	789	1,286	1,314	+ 2
Weapons; Carrying, Possessing, etc.	91	100	348	367	+ 5
Prostitution and Commercialized Vice	17	23	533	472	− 11
Sex Offenses (Except Forcible Rape and Prostitution)	81	97	147	129	− 12
Drug Abuse Violations	2,050	1,537	4,835	3,894	− 19
Gambling	1	6	198	74	− 63
Offenses Against Family and Children	—	—	338	319	− 6
Driving Under the Influence	46	74	1,933	2,260	+ 17
Liquor Laws	1,150	1,193	1,454	1,538	+ 6
Disorderly Conduct	2,830	2,719	6,078	6,274	+ 3
Failure to Give Good Account	137	62	287	205	− 29
All Other Offenses (Except Traffic)	4,220	4,027	9,862	9,417	− 5
Curfew and Loitering Law Violations	756	682	756	682	− 10
Runaways	4,476	3,875	4,476	3,875	− 13
Subtotal Part II Offenses	19,079	17,790	42,674	40,934	− 4
GRAND TOTAL	25,097	23,664	56,924	55,668	− 2

*Percent change less than one-half of one percent.

NJSP Table 13

TOTAL ARRESTS BY RACE, 1979

OFFENSES	WHITE	NEGRO	INDIAN	CHI-NESE	JAPA-NESE	ALL OTHER
Murder	158	237	1	—	—	2
Manslaughter	72	17	—	—	—	—
Forcible Rape	427	593	—	—	1	7
Robbery	1,571	3,044	1	—	—	35
Aggravated Assault	4,855	3,716	4	4	—	61
Burglary	11,450	5,856	2	7	4	91
Larceny-Theft	25,934	15,738	27	26	9	449
Motor Vehicle Theft	2,255	1,206	1	—	—	43
Subtotal Part I Offenses	46,722	30,407	36	37	14	688
Other Assaults	24,339	9,593	4	13	5	173
Arson	653	183	1	—	—	3
Forgery and Counterfeiting	1,006	649	18	—	—	33
Fraud	5,514	2,563	6	5	—	90
Embezzlement	294	93	—	1	—	—
Stolen Property; Buying, Receiving, Possessing, etc.	5,702	4,068	2	7	1	88
Malicious Mischief	13,433	2,741	1	5	—	49
Weapons; Carrying, Possessing, etc.	3,966	2,380	5	4	—	58
Prostitution and Commercialized Vice	268	417	1	—	—	6
Sex Offenses (Except Forcible Rape and Prostitution)	1,327	448	1	1	—	13
Drug Abuse Violations	22,359	7,041	9	10	2	190
Gambling	583	294	—	—	—	11
Offenses Against Family and Children	2,008	1,221	—	1	2	18
Driving Under the Influence	22,548	2,983	5	6	6	321
Liquor Laws	8,275	371	—	1	—	11
Disorderly Conduct	31,823	8,429	19	7	10	257
Failure to Give Good Conduct	1,010	480	1	3	—	6
All Other Offenses (Except Traffic)	43,000	12,465	16	28	8	285
Curfew and Loitering Law Violations	2,857	179	—	—	2	15
Runaways	5,411	1,480	1	4	—	38
Subtotal Part II Offenses	196,376	58,078	90	96	36	1,665
GRAND TOTAL	243,098	88,485	126	133	50	2,353

NJSP Table 14

ARREST TRENDS BY AGE GROUP 1978-1979

OFFENSES	UNDER 18 YEARS OF AGE			18 YEARS OF AGE & OVER		
	1978	1979	PERCENT CHANGE	1978	1979	PERCENT CHANGE
Murder	39	40	+ 3	320	358	+12
Manslaughter	8	6	−25	79	83	+ 5
Forcible Rape	152	176	+16	809	852	+ 5
Robbery	1,609	1,773	+10	2,596	2,878	+11
Aggravated Assault	1,715	1,891	+10	6,781	6,749	*
Burglary	10,477	9,753	− 7	6,696	7,657	+14
Larceny-Theft	19,342	19,989	+ 3	18,780	22,194	+18
Motor Vehicle Theft	1,804	2,250	+25	1,050	1,255	+20
Subtotal Part I Offenses	35,146	35,878	+ 2	37,111	42,026	+13
Other Assaults	9,466	9,695	+ 2	24,366	24,432	*
Arson	565	495	−12	348	345	− 1
Forgery and Counterfeiting	160	168	+ 5	1,743	1,538	−12
Fraud	333	578	+74	7,638	7,600	*
Embezzlement	25	30	+20	393	358	− 9
Stolen Property; Buying, Possessing, etc.	4,379	4,127	− 6	5,405	5,741	+ 6
Malicious Mischief	11,833	10,992	− 7	4,378	5,237	+20
Weapons; Carrying, Possessing, etc.	1,650	1,723	+ 4	4,459	4,690	+ 5
Prostitution and Commercialized Vice	24	34	+42	793	658	−17
Sex Offenses (Except Rape and Prostitution)	564	624	+11	1,171	1,166	*
Drug Abuse Violations	11,433	8,841	−23	23,853	20,770	−13
Gambling	33	51	+55	1,738	837	−52
Offenses Against Family and Children	—	—	—	3,371	3,250	− 4
Driving Under the Influence	529	644	+22	23,303	25,225	+ 8
Liquor Laws	4,853	5,173	+ 7	3,299	3,485	+ 6
Disorderly Conduct	16,148	15,998	− 1	22,655	24,547	+ 8
Failure to Give Good Account	769	568	−26	1,437	932	−35
All Other Offenses (Except Traffic)	19,918	18,663	− 6	38,644	37,139	− 4
Curfew and Loitering Law Violations	3,320	3,053	− 8	—	—	—
Runaways	7,801	6,934	−11	—	—	—
Subtotal Part II Offenses	93,803	88,391	− 6	168,994	167,950	− 1
GRAND TOTAL	128,949	124,269	− 4	206,105	209,976	+ 2

*Percent change less than one-half of one percent.

NJSP Table 15

ADULT ARRESTS BY RACE, 1979

OFFENSES	WHITE	NEGRO	INDIAN	CHI-NESE	JAPA-NESE	ALL OTHER
Murder	140	216	—	—	—	2
Manslaughter	67	16	—	—	—	—
Forcible Rape	360	485	—	—	1	6
Robbery	1,021	1,831	1	—	—	25
Aggravated Assault	3,772	2,922	2	3	—	50
Burglary	4,791	2,808	1	3	—	54
Larceny-Theft	13,703	8,227	18	18	4	224
Motor Vehicle Theft	774	466	—	—	—	15
Subtotal Part I Offenses	24,628	16,971	22	24	5	376
Other Assaults	17,763	6,513	2	11	4	139
Arson	231	111	1	—	—	2
Forgery and Counterfeiting	885	603	18	—	—	32
Fraud	5,078	2,429	5	5	—	83
Embezzlement	271	87	—	—	—	—
Stolen Property; Buying, Receiving, Possessing, etc.	3,122	2,559	1	5	—	54
Malicious Mischief	4,117	1,087	1	2	—	30
Weapons: Carrying, Possessing, etc.	2,685	1,952	4	3	—	46
Prostitution and Commercialized Vice	253	398	1	—	—	6
Sex Offenses (Except Forcible Rape and Prostitution)	906	248	—	1	—	11
Drug Abuse Violations	14,840	5,751	8	6	2	163
Gambling	553	273	—	—	—	11
Offenses Against Family and Children	2,008	1,221	—	1	2	18
Driving Under The Influence	21,922	2,968	5	6	6	318
Liquor Laws	3,232	249	—	1	—	3
Disorderly Conduct	18,707	5,648	15	6	7	164
Failure to Give Good Account	515	413	—	2	—	2
All Other Offenses (Except Traffic)	27,658	9,245	11	22	6	197
Curfew and Loitering Law Violations	—	—	—	—	—	—
Runaways	—	—	—	—	—	—
Subtotal Part II Offenses	124,746	41,755	72	71	27	1,279
GRAND TOTAL	149,374	58,726	94	95	32	1,655

NJSP Table 16

JUVENILE ARRESTS BY RACE, 1979

OFFENSES	WHITE	NEGRO	INDIAN	CHI-NESE	JAPA-NESE	ALL OTHER
Murder	18	21	1	—	—	—
Manslaughter	5	1	—	—	—	—
Forcible Rape	67	108	—	—	—	1
Robbery	550	1,213	—	—	—	10
Aggravated Assault	1,083	794	2	1	—	11
Burglary	6,659	3,048	1	4	4	37
Larceny-Theft	12,231	7,511	9	8	5	225
Motor Vehicle Theft	1,481	740	1	—	—	28
Subtotal Part I Offenses	22,094	13,436	14	13	9	312
Other Assaults	6,576	3,080	2	2	1	34
Arson	422	72	—	—	—	1
Forgery and Counterfeiting	121	46	—	—	—	1
Fraud	436	134	1	—	—	7
Embezzlement	23	6	—	1	—	—
Stolen Property; Buying, Receiving, Possessing, etc.	2,580	1,509	1	2	1	34
Malicious Mischief	9,316	1,654	—	3	—	19
Weapons; Carrying, Possessing, etc.	1,281	428	1	1	—	12
Prostitution and Commercialized Vice	15	19	—	—	—	—
Sex Offenses (Except Forcible Rape and Prostitution)	421	200	1	—	—	2
Drug Abuse Violations	7,519	1,290	1	4	—	27
Gambling	30	21	—	—	—	—
Offenses Against Family and Children	—	—	—	—	—	—
Driving Under the Influence	626	15	—	—	—	3
Liquor Laws	5,043	122	—	—	—	8
Disorderly Conduct	13,116	2,781	4	1	3	93
Failure to Give Good Account	495	67	1	1	—	4
All Other Offenses (Except Traffic)	15,342	3,220	5	6	2	88
Curfew and Loitering Law Violations	2,857	179	—	—	2	15
Runaways	5,411	1,480	1	4	—	38
Subtotal Part II Offenses	71,630	16,323	18	25	9	386
GRAND TOTAL	93,724	29,759	32	38	18	698

NJSP Table 17

TOTAL ARRESTS BY COUNTY, 1979

OFFENSES	Atlantic	Bergen	Burlington	Camden	Cape May	Cumberland	Essex	Gloucester
Murder	13	7	15	34	5	12	135	9
Manslaughter	1	5	8	11	1	9	6	2
Forcible Rape	53	30	46	77	18	44	234	25
Robbery	202	188	136	310	28	114	1,303	48
Aggravated Assault	359	489	386	749	82	266	1,585	129
Burglary	722	1,095	793	1,244	234	830	2,368	440
Larceny-Theft	1,582	4,010	1,742	2,771	617	1,127	4,837	1,119
Motor Vehicle Theft	176	223	148	246	61	127	501	87
Subtotal Part I Offenses	3,108	6,047	3,274	5,442	1,046	2,529	10,969	1,859
Other Assaults	1,123	3,040	1,705	2,569	769	792	2,739	1,131
Arson	32	56	33	57	9	29	96	27
Forgery and Counterfeiting	68	94	52	65	16	69	83	26
Fraud	252	743	425	699	138	233	640	451
Embezzlement	17	26	22	18	2	11	50	11
Stolen Property; Buying, Receiving, Possessing, etc.	423	808	394	676	176	249	1,799	242
Malicious Mischief	431	1,830	627	965	248	367	1,428	496
Weapons; Carrying, Possessing	282	432	279	426	155	129	1,025	149
Prostitution and Commercialized Vice	185	1	13	123	1	1	83	1
Sex Offenses (Except Forcible Rape and Prostitution)	50	138	86	107	32	54	183	29
Drug Abuse Violations	812	1,867	1,529	1,678	1,715	489	3,150	524
Gambling	32	17	15	38	—	8	120	6
Offenses Against Family and Children	95	703	38	123	8	115	86	85
Driving Under the Influence	1,791	1,628	2,052	1,562	662	748	1,272	1,384
Liquor Laws	113	935	532	315	186	46	917	51
Disorderly Conduct	1,934	3,219	1,641	2,234	1,490	1,641	2,329	1,125
Failure to Give Good Account	27	193	15	50	4	11	221	2
All Other Offenses (Except Traffic)	1,340	4,657	1,598	3,375	1,716	965	6,736	1,093
Curfew and Loitering Law Violations	58	400	112	352	84	32	353	232
Runaways	195	720	227	295	83	36	725	139
Subtotal Part II Offenses	9,260	21,507	11,395	15,727	7,494	6,025	24,035	7,204
GRAND TOTAL	12,368	27,554	14,669	21,169	8,540	8,554	35,004	9,063

NJSP Table 18

TOTAL ARRESTS BY COUNTY, 1979

Hudson	Hunterdon	Mercer	Middlesex	Monmouth	Morris	Ocean	Passaic	Salem	Somerset	Sussex	Union	Warren
42	5	21	14	11	4	14	29	7	3	1	17	—
5	3	4	5	7	5	2	4	4	1	—	2	4
95	4	59	50	70	26	31	64	12	10	15	57	8
511	13	230	225	256	70	153	364	20	78	30	359	13
659	48	320	646	697	310	318	722	50	99	87	592	45
1,254	217	816	1,211	1,366	664	782	1,115	204	365	347	1,095	248
2,264	249	2,501	3,155	2,935	1,766	3,799	2,789	341	973	557	2,539	508
332	56	111	205	227	151	119	282	24	63	70	240	53
5,162	595	4,062	5,513	5,569	2,996	5,218	5,369	662	1,592	1,107	4,901	879
2,825	140	2,070	2,279	2,640	1,503	1,643	2,833	606	906	316	2,124	370
74	4	54	72	63	37	58	37	9	20	13	55	8
43	25	130	59	113	37	33	50	15	53	28	50	23
574	41	402	319	535	598	695	426	94	264	159	306	169
29	—	13	33	37	25	20	21	1	14	3	30	5
838	69	416	654	627	313	403	646	83	158	74	725	76
977	190	861	1,285	1,333	1,146	623	1,116	157	475	374	1,095	203
632	51	322	427	383	283	212	323	58	143	69	535	89
12	—	37	8	13	—	4	205	—	1	—	4	—
167	10	82	162	127	92	90	191	10	28	21	117	14
2,152	405	1,730	2,107	2,461	1,516	1,752	1,836	321	599	469	1,979	476
216	—	73	45	61	18	15	165	3	1	3	52	—
511	2	177	181	153	64	108	41	11	3	29	482	235
755	417	942	1,952	2,655	1,307	1,228	1,175	437	767	622	894	589
197	41	577	423	769	964	917	302	48	258	93	508	29
3,033	132	1,768	3,382	3,488	1,893	2,555	3,509	436	1,008	405	2,864	458
302	5	8	38	247	38	68	65	21	21	5	156	2
2,372	330	1,874	4,320	4,771	3,792	4,243	3,036	785	1,133	732	2,789	508
177	15	46	172	396	166	146	43	17	24	39	119	70
279	53	627	829	425	371	629	381	36	256	98	499	31
16,165	1,930	12,209	18,747	21,297	14,163	15,442	16,401	3,148	6,132	3,549	15,383	3,355
21,327	2,525	16,271	24,260	26,866	17,159	20,660	21,770	3,810	7,724	4,656	20,284	4,234

NJSP Table 18

ADULT ARRESTS BY COUNTY, 1979

OFFENSES	Atlantic	Bergen	Burlington	Camden	Cape May	Cumberland	Essex	Gloucester
Murder	12	7	15	31	4	10	118	9
Manslaughter	1	4	8	11	1	9	6	2
Forcible Rape	43	24	38	63	17	39	176	21
Robbery	134	134	93	191	20	71	804	35
Aggravated Assault	287	394	290	630	68	220	1,178	105
Burglary	317	559	278	536	139	323	1,172	250
Larceny-Theft	940	2,541	1,056	1,408	427	554	2,641	716
Motor Vehicle Theft	57	84	65	74	20	42	162	49
Subtotal Part I Offenses	1,791	3,747	1,843	2,944	696	1,268	6,257	1,187
Other Assaults	851	2,180	1,410	1,966	661	543	1,722	914
Arson	11	19	15	16	5	16	46	22
Forgery and Counterfeiting	65	92	47	33	16	60	76	24
Fraud	250	712	415	660	135	217	593	439
Embezzlement	16	26	22	17	2	10	43	10
Stolen Property; Buying, Receiving, Possessing, etc.	216	445	267	448	95	158	1,080	162
Malicious Mischief	158	388	272	419	159	173	437	231
Weapons; Carrying, Possessing	236	297	233	327	128	91	831	115
Prostitution and Commercialized Vice	182	1	11	116	—	—	80	1
Sex Offenses (Except Forcible Rape and Prostitution)	35	93	69	80	29	41	134	25
Drug Abuse Violations	609	1,217	1,090	1,083	1,293	340	2,478	377
Gambling	31	12	15	38	—	6	109	3
Offenses Against Family and Children	95	703	38	123	8	115	86	85
Driving Under the Influence	1,758	1,598	1,987	1,521	628	732	1,266	1,339
Liquor Laws	10	132	299	33	104	4	565	25
Disorderly Conduct	1,558	1,221	1,128	1,476	1,192	965	1,281	612
Failure to Give Good Account	6	77	14	41	4	11	194	—
All Other Offenses (Except Traffic)	863	2,262	1,272	2,010	1,450	776	4,208	754
Curfew and Loitering Law Violations	—	—	—	—	—	—	—	—
Runaways	—	—	—	—	—	—	—	—
Subtotal Part II Offenses	6,950	11,475	8,604	10,407	5,909	4,258	15,229	5,138
GRAND TOTAL	8,741	15,222	10,447	13,351	6,605	5,526	21,486	6,325

NJSP Table 19

ADULT ARRESTS BY COUNTY, 1979

Hudson	Hunterdon	Mercer	Middlesex	Monmouth	Morris	Ocean	Passaic	Salem	Somerset	Sussex	Union	Warren
38	3	20	14	9	3	13	27	6	3	1	15	—
4	3	4	4	6	5	2	4	3	1	—	1	4
84	3	47	42	65	23	27	57	10	9	12	46	6
334	11	152	139	175	43	88	152	16	41	17	219	9
533	43	248	443	577	235	257	596	45	66	72	428	34
721	110	373	420	550	242	311	450	111	155	126	422	92
1,451	129	1,400	1,672	1,428	797	1,084	1,299	186	525	302	1,355	282
164	18	32	78	87	46	38	68	3	16	26	108	18
3,329	320	2,276	2,812	2,897	1,394	1,820	2,653	380	816	556	2,594	445
2,044	117	1,430	1,416	1,982	1,135	1,186	1,852	527	666	254	1,314	258
43	4	27	12	15	12	20	19	8	6	6	23	—
38	22	108	41	101	31	24	48	12	39	21	48	23
563	41	398	293	491	578	439	417	94	257	157	285	155
29	—	13	26	35	25	18	18	—	13	3	27	5
558	51	269	356	290	142	198	346	49	90	38	409	56
258	86	323	301	476	274	224	277	94	138	153	300	95
499	44	245	303	218	155	145	197	47	78	37	383	76
12	—	31	8	12	—	3	197	—	1	—	3	—
116	7	40	102	95	57	55	50	10	18	18	78	14
1,673	312	1,282	1,445	1,589	944	971	1,312	232	377	287	1,432	398
215	—	68	44	58	5	13	164	3	1	3	49	—
511	2	177	181	153	64	108	41	11	3	29	482	235
752	402	919	1,915	2,568	1,276	1,180	1,166	423	747	600	870	576
60	3	393	43	194	288	649	89	2	65	20	101	12
1,708	89	1,340	2,038	2,500	1,227	1,386	1,900	310	546	281	1,524	264
184	5	7	11	114	9	34	50	21	17	4	128	—
1,637	230	1,267	2,803	2,747	2,421	3,255	1,898	569	730	524	1,446	406
—	—	—	—	—	—	—	—	—	—	—	—	—
—	—	—	—	—	—	—	—	—	—	—	—	—
10,900	1,395	8,337	11,338	13,638	8,643	9,908	10,041	2,412	3,792	2,435	8,902	2,573
14,229	1,735	10,613	14,150	16,535	10,037	11,728	12,694	2,792	4,608	2,991	11,496	3,018

NJSP Table 19

JUVENILE ARRESTS BY COUNTY, 1979

OFFENSES	Atlantic	Bergen	Burlington	Camden	Cape May	Cumberland	Essex	Gloucester
Murder	1	—	—	3	1	2	17	—
Manslaughter	—	1	—	—	—	—	—	—
Forcible Rape	10	6	8	14	1	5	58	4
Robbery	68	54	43	119	8	43	499	13
Aggravated Assault	72	95	96	119	14	46	407	24
Burglary	405	536	515	708	95	507	1,196	190
Larceny-Theft	642	1,469	686	1,363	190	573	2,196	403
Motor Vehicle Theft	119	139	83	172	41	85	339	38
Subtotal Part I Offenses	1,317	2,300	1,431	2,498	350	1,261	4,712	672
Other Assaults	272	860	295	603	108	249	1,017	217
Arson	21	37	18	41	4	13	50	5
Forgery and Counterfeiting	3	2	5	32	—	9	7	2
Fraud	2	31	10	39	3	16	47	12
Embezzlement	1	—	—	1	—	1	7	1
Stolen Property; Buying, Receiving, Possessing, etc.	207	363	127	228	81	91	719	80
Malicious Mischief	273	1,442	355	546	89	194	991	265
Weapons; Carrying, Possessing	46	135	46	99	27	38	194	34
Prostitution and Commercialized Vice	3	—	2	7	1	1	3	—
Sex Offenses (Except Forcible Rape and Prostitution)	15	45	17	27	3	13	49	4
Drug Abuse Violations	203	650	439	595	422	149	672	147
Gambling	1	5	—	—	—	2	11	3
Offenses Against Family and Children	—	—	—	—	—	—	—	—
Driving Under the Influence	33	30	65	41	34	16	6	45
Liquor Laws	103	803	233	282	82	42	352	26
Disorderly Conduct	376	1,998	513	758	298	676	1,048	513
Failure to Give Good Account	21	116	1	9	—	—	27	2
All Other Offenses (Except Traffic)	477	2,395	326	1,365	266	189	2,528	339
Curfew and Loitering Law Violations	58	400	112	352	84	32	353	232
Runaways	195	720	227	295	83	36	725	139
Subtotal Part II Offenses	2,310	10,037	2,791	5,320	1,585	1,767	8,806	2,066
GRAND TOTAL	3,627	12,332	4,222	7,818	1,935	3,028	13,518	2,738

NJSP Table 20

JUVENILE ARRESTS BY COUNTY, 1979

Hudson	Hunterdon	Mercer	Middlesex	Monmouth	Morris	Ocean	Passaic	Salem	Somerset	Sussex	Union	Warren
4	2	1	—	2	1	1	2	1	—	—	2	—
1	—	—	1	1	—	—	—	1	—	—	1	—
11	1	12	8	5	3	4	7	2	1	3	11	2
177	2	78	86	81	27	65	212	4	37	13	140	4
126	5	72	205	120	75	61	126	5	33	15	164	11
533	107	443	791	816	422	471	665	93	210	221	673	156
813	120	1,101	1,483	1,507	969	2,715	1,490	155	448	255	1,184	226
168	38	79	127	140	105	81	214	21	47	44	132	35
1,833	275	1,786	2,701	2,672	1,602	3,398	2,716	282	776	551	2,307	434
781	23	640	863	658	368	457	981	79	240	62	810	112
31	—	27	60	48	25	38	18	1	14	4	32	8
5	3	22	18	12	6	9	2	3	14	7	2	—
11	—	4	26	44	20	256	9	—	7	2	21	14
—	—	—	7	2	—	2	3	1	1	—	3	—
280	18	147	298	337	171	205	300	34	68	36	316	20
719	104	538	984	857	872	399	839	63	337	221	795	108
133	7	77	124	165	128	67	126	11	65	32	152	13
—	—	6	—	1	—	1	8	—	—	—	1	—
51	3	42	60	32	35	35	141	—	10	3	39	—
479	93	448	662	872	572	781	524	83	222	182	547	78
1	—	5	1	3	13	2	1	—	—	—	3	—
—	—	—	—	—	—	—	—	—	—	—	—	—
3	15	23	37	87	31	48	9	14	20	22	24	13
137	38	184	380	575	676	268	213	46	193	73	407	17
1,325	43	428	1,344	988	666	1,169	1,609	126	462	124	1,340	194
118	—	1	27	133	29	34	15	—	4	1	28	2
735	100	607	1,517	2,024	1,371	988	1,138	216	403	208	1,343	102
177	15	46	172	396	166	146	43	17	24	39	119	70
279	53	627	829	425	371	629	381	36	256	98	499	31
5,265	515	3,872	7,409	7,659	5,520	5,534	6,360	736	2,340	1,114	6,481	782
7,098	790	5,658	10,110	10,331	7,122	8,932	9,076	1,018	3,116	1,665	8,788	1,216

NJSP Table 20

COMPARATIVE ARRESTS BY COUNTY
1978 — 1979

COUNTY	1978 TOTAL	1979 TOTAL	PERCENT CHANGE	1979 RATE PER 1,000 INHABITANTS
ATLANTIC	13,467	12,368	– 8	65.1
BERGEN	26,771	27,554	+ 3	31.8
BURLINGTON	14,852	14,669	– 1	40.3
CAMDEN	21,604	21,169	– 2	44.9
CAPE MAY	8,973	8,540	– 5	110.9
CUMBERLAND	8,131	8,554	+ 5	65.7
ESSEX	40,201	35,004	– 13	42.2
GLOUCESTER	8,858	9,063	+ 2	45.3
HUDSON	20,771	21,327	+ 3	38.5
HUNTERDON	2,049	2,525	+ 23	30.0
MERCER	17,272	16,271	– 6	51.3
MIDDLESEX	24,188	24,260	*	41.0
MONMOUTH	25,058	26,866	+ 7	53.7
MORRIS	17,139	17,159	*	42.5
OCEAN	18,569	20,660	+ 11	62.3
PASSAIC	21,772	21,770	*	46.6
SALEM	3,527	3,810	+ 8	61.0
SOMERSET	7,429	7,724	+ 4	37.2
SUSSEX	4,103	4,656	+ 13	42.6
UNION	20,706	20,284	– 2	39.8
WARREN	4,048	4,234	+ 5	50.4

*Percent change less than one-half of one percent.

NJSP Table 21

ADULT AND JUVENILE ARRESTS BY COUNTY
MALE — FEMALE
1979

COUNTY	ADULTS ARRESTED		JUVENILES ARRESTED	
	MALE	FEMALE	MALE	FEMALE
ATLANTIC	7,134	1,607	2,969	658
BERGEN	12,418	2,804	9,944	2,388
BURLINGTON	8,800	1,647	3,460	762
CAMDEN	11,065	2,286	6,429	1,389
CAPE MAY	5,598	1,007	1,549	386
CUMBERLAND	4,504	1,022	2,502	526
ESSEX	18,738	2,748	11,119	2,399
GLOUCESTER	5,316	1,009	2,264	474
HUDSON	12,503	1,726	6,017	1,081
HUNTERDON	1,514	221	684	106
MERCER	8,960	1,653	4,265	1,393
MIDDLESEX	12,103	2,047	8,161	1,949
MONMOUTH	13,876	2,659	8,316	2,015
MORRIS	8,417	1,620	5,903	1,219
OCEAN	9,872	1,856	6,641	2,291
PASSAIC	10,560	2,134	7,309	1,767
SALEM	2,319	473	817	201
SOMERSET	3,884	724	2,562	554
SUSSEX	2,617	374	1,355	310
UNION	3,895	1,601	7,233	1,555
WARREN	2,594	424	1,005	211

NJSP Table 22

ADULT ARRESTS BY RACE — BY COUNTY, 1979

COUNTY	WHITE	NEGRO	INDIAN	CHINESE	JAPANESE	ALL OTHER
ATLANTIC	5,986	2,567	4	3	2	179
BERGEN	12,042	3,040	8	13	4	115
BURLINGTON	7,640	2,663	3	7	3	131
CAMDEN	9,674	3,562	1	5	1	108
CAPE MAY	6,127	460	1	1	—	16
CUMBERLAND	3,426	1,959	1	2	3	135
ESSEX	7,731	13,698	14	10	2	31
GLOUCESTER	5,028	1,255	2	2	2	36
HUDSON	10,059	4,119	3	5	1	42
HUNTERDON	1,623	84	—	—	—	28
MERCER	5,850	4,682	15	5	1	60
MIDDLESEX	10,518	3,496	11	12	4	109
MONMOUTH	12,499	3,899	5	6	3	123
MORRIS	9,089	845	3	8	—	92
OCEAN	10,552	933	2	5	—	236
PASSAIC	8,560	4,076	2	4	1	51
SALEM	1,766	981	—	—	—	45
SOMERSET	3,875	712	—	3	—	18
SUSSEX	2,928	51	—	—	—	12
UNION	6,565	4,906	1	3	2	19
WARREN	2,831	159	—	—	2	26

NJSP Table 23

JUVENILE ARRESTS BY RACE — BY COUNTY, 1979

COUNTY	WHITE	NEGRO	INDIAN	CHINESE	JAPANESE	ALL OTHER
ATLANTIC	2,179	1,384	2	1	—	61
BERGEN	10,878	1,360	5	7	2	80
BURLINGTON	3,299	888	—	4	5	26
CAMDEN	6,047	1,743	1	5	—	22
CAPE MAY	1,771	161	—	—	—	3
CUMBERLAND	2,040	947	—	—	2	39
ESSEX	6,742	6,699	7	2	1	67
GLOUCESTER	2,476	258	1	—	—	3
HUDSON	5,929	1,157	1	2	—	9
HUNTERDON	780	8	—	—	—	2
MERCER	3,058	2,567	1	4	—	28
MIDDLESEX	8,657	1,394	4	5	—	50
MONMOUTH	8,168	2,121	—	1	—	41
MORRIS	6,771	321	—	3	—	27
OCEAN	7,306	1,399	6	3	5	213
PASSAIC	5,781	3,285	2	1	1	6
SALEM	708	300	—	—	1	9
SOMERSET	2,736	379	—	—	—	1
SUSSEX	1,648	14	—	—	—	3
UNION	5,441	3,338	—	—	1	8
WARREN	1,179	36	1	—	—	—

NJSP Table 24

POLICE DISPOSITION OF JUVENILES TAKEN INTO CUSTODY, BY COUNTY, 1979

COUNTY	HANDLED WITHIN DEPARTMENT AND RELEASED	REFERRED TO JUVENILE COURT OR PROBATION DEPARTMENT	REFERRED TO WELFARE AGENCY	REFERRED TO OTHER POLICE AGENCY	REFERRED TO CRIMINAL OR ADULT COURT	TOTAL POLICE DISPOSITION OF JUVENILES
ATLANTIC						
Number	1,436	2,113	12	40	26	3,627
* Percent Distribution	39.6	58.3	0.3	1.1	0.7	100.0
BERGEN						
Number	6,470	5,589	23	229	21	12,332
* Percent Distribution	52.5	45.3	0.2	1.9	0.2	100.0
BURLINGTON						
Number	1,659	2,387	50	70	56	4,222
* Percent Distribution	39.3	56.5	1.2	1.7	1.3	100.0
CAMDEN						
Number	2,503	5,231	21	38	25	7,818
* Percent Distribution	32.0	66.9	0.3	0.5	0.3	100.0
CAPE MAY						
Number	706	1,197	4	14	14	1,935
* Percent Distribution	37.5	61.9	0.2	0.7	0.7	100.0
CUMBERLAND						
Number	408	2,609	2	2	7	3,028
* Percent Distribution	13.5	86.2	0.1	0.1	0.2	100.0
ESSEX						
Number	5,431	7,695	152	218	22	13,518
* Percent Distribution	40.2	56.9	1.1	1.6	0.2	100.0
GLOUCESTER						
Number	1,090	1,598	13	9	28	2,738
* Percent Distribution	39.8	58.4	0.5	0.3	1.0	100.0
HUDSON						
Number	2,846	4,234	15	3	—	7,098
* Percent Distribution	40.1	59.7	0.2	(1)	—	100.0
HUNTERDON						
Number	373	383	1	19	14	790
* Percent Distribution	47.2	48.5	0.1	2.4	1.8	100.0
MERCER						
Number	2,225	3,101	254	62	16	5,658
* Percent Distribution	39.3	54.8	4.5	1.1	0.3	100.0

See Footnote at end of Table.

NJSP Table 25

POLICE DISPOSITION OF JUVENILES TAKEN INTO CUSTODY, BY COUNTY, 1979

COUNTY	HANDLED WITHIN DEPARTMENT AND RELEASED	REFERRED TO JUVENILE COURT OR PROBATION DEPARTMENT	REFERRED TO WELFARE AGENCY	REFERRED TO OTHER POLICE AGENCY	REFERRED TO CRIMINAL OR ADULT COURT	TOTAL POLICE DISPOSITION OF JUVENILES
MIDDLESEX						
Number	4,167	5,490	248	177	28	10,110
* Percent Distribution	41.2	54.3	2.5	1.8	0.3	100.0
MONMOUTH						
Number	4,087	6,117	21	37	69	10,331
* Percent Distribution	39.6	59.2	0.2	0.4	0.7	100.0
MORRIS						
Number	2,876	4,069	32	114	31	7,122
* Percent Distribution	40.4	57.1	0.4	1.6	0.4	100.0
OCEAN						
Number	6,320	2,543	14	43	12	8,932
* Percent Distribution	70.8	28.5	0.2	0.5	0.1	100.0
PASSAIC						
Number	4,888	4,116	3	30	39	9,076
* Percent Distribution	53.9	45.4	(1)	0.3	0.4	100.0
SALEM						
Number	196	801	3	7	11	1,018
* Percent Distribution	19.3	78.7	0.3	0.7	1.1	100.0
SOMERSET						
Number	1,674	1,349	48	28	17	3,116
* Percent Distribution	53.7	43.3	1.5	0.9	0.5	100.0
SUSSEX						
Number	883	741	4	13	24	1,665
* Percent Distribution	53.0	44.5	0.2	0.8	1.4	100.0
UNION						
Number	4,543	4,181	13	43	8	8,788
* Percent Distribution	51.7	47.6	0.1	0.5	0.1	100.0
WARREN						
Number	434	743	11	14	14	1,216
* Percent Distribution	35.7	61.1	1.0	1.2	1.2	100.0
TOTAL	55,215	66,287	944	1,210	482	124,138
	44.5	53.4	0.8	1.0	0.4	100.0

*Percent distribution may not total 100.0 due to rounding
(1) Less than one-tenth of one percent.

PART II — ARREST SUMMARY

OTHER ASSAULTS (NOT AGGRAVATED)

Other Assaults, as defined under the New Jersey Uniform Crime Reporting System, are assaults or attempted assaults which are not of an aggravated nature and do not result in serious or aggravated injury to the victim.

1979 ARREST SUMMARY

- There were 34,127 Simple Assault arrests during the year, representing a one percent increase when compared to 1978.
- Juvenile arrests increased 2 percent, accounting for 28 percent of the Simple Assault arrests.
- Adult assault arrests increased less than one percent and represented 72 percent of the total arrests for assault.
- Males accounted for 84 percent, and females 16 percent of the persons arrested for assault.
- Seventy-one percent of the persons arrested were white, 28 percent were negro, and the remaining one percent were of other races.

ARSON

Under this Program, Arson is defined as the willful or malicious burning, or attempts to burn, with or without intent to defraud, a dwelling house, public building or any building, ship or vessel, motor vehicle or aircraft, contents of building, personal property of another, etc.

1979 ARREST SUMMARY

- There were 840 arrests reported for Arson offenses, an 8 percent decrease over 1978.
- Juveniles accounted for 59 percent and adults 41 percent of persons arrested for Arson.
- Males were arrested in 92 percent of the cases, and females in 8 percent.
- Seventy-eight percent of the persons arrested were white, 22 percent were negro, and less than one percent were other races.

FORGERY AND COUNTERFEITING

The definition of Forgery and Counterfeiting, is the making, altering, uttering, or possessing or attempts to make, alter, utter or possess with intent to defraud, anything false which is made to appear true.

1979 ARREST SUMMARY

- There were 1,706 arrests reported by the law enforcement agencies of the state for Forgery or Counterfeiting during the year. This represents a decrease of 10 percent.
- Adults accounted for 90 percent and juveniles 10 percent of the arrests.
- Males were arrested in 80 percent of the cases, and females 20 percent.
- Fifty-nine percent of the persons arrested were white, 38 percent were negro, and 3 percent were of other races.

FRAUD

In Uniform Crime Reporting, Fraud is the fraudulent conversion and obtaining money or property by false pretenses. Includes bad checks, confidence games, etc., except forgeries and counterfeiting.

1979 ARREST SUMMARY

- There were 8,178 arrests reported during the year for Fraud, a 3 percent increase over 1978.
- Adult arrests represented 93 percent and juveniles 7 percent of the persons arrested.
- Males were arrested in 60 percent of the cases, and females 40 percent. Sixty-seven percent of the persons arrested were white, 32 percent were negro, and one percent were of other races.

EMBEZZLEMENT

The definition of Embezzlement is the misappropriation or misapplication of money or property in trust to one's care, custody or control.

1979 ARREST SUMMARY

- There were 388 persons arrested for Embezzlement; a seven percent decrease over 1978.
- Ninety-two percent of the arrests were that of adults, and percent were juveniles.
- Males were arrested in 72 percent of the cases, and females 28 percent.
- Seventy-six percent of the persons arrested were white, and 24 percent were negro.

STOLEN PROPERTY — BUYING, RECEIVING, POSSESSING

Included in this class are all offenses of buying, receiving, and possessing stolen property, as well as all attempts to commit any of these offenses.

1979 ARREST SUMMARY

- In 1979 there were 9,868 arrests made for stolen property—an increase of one percent over 1978.
- Of the total, 58 percent were adults, and 42 percent were juveniles.
- Ninety-one percent were males, and 9 percent were females.
- Fifty-eight percent were white, 41 percent were negro, and one percent were of other races.

MALICIOUS MISCHIEF

Malicious Mischief, as defined under the New Jersey Uniform Crime Reporting System, is the willful or malicious destruction, injury, disfigurement or defacement of property without consent of the owner or persons having custody or control.

1979 ARREST SUMMARY

- There were 16,229 arrests made for Malicious Mischief, an increase of 18 arrests over 1978.
- Juveniles accounted for 68 percent, and adults 32 percent of persons arrested for Malicious Mischief.
- Males were arrested in 92 percent of the cases, and females 8 percent.
- Eighty-three percent of the persons arrested were white, 16 percent were negro, and the remaining one percent were of other races.

WEAPONS: CARRYING, POSSESSING, ETC.

Under this program, this offense includes all the violations of regulations or statutes controlling the carrying, using, possessing, furnishing and manufacturing of deadly weapons or silencers and attempts.

1979 ARREST SUMMARY

- In 1979, 6,413 arrests were reported for Weapons offenses, a 5 percent increase compared to 1978.
- Of the total, 73 percent were adults, and 27 percent were juveniles.
- Males were arrested in 94 percent of the cases, and females 6 percent.
- Sixty-two percent of the persons were white, 37 percent negro, and one percent were of other races.

PROSTITUTION AND COMMERCIALIZED VICE

The definition of Prostitution and Commercialized Vice are sex offenses of a commercialized nature and attempts, such as prostitution, keeping a bawdy house, procuring or transporting women for immoral purposes.

1979 ARREST SUMMARY

- There were 692 arrests recorded during the year—for Prostitution and Commercialized Vice—a 15 percent trend decline from arrests reported in 1978.
- Ninety-five percent of the arrests were adults, while juveniles were arrested in 5 percent of the cases.
- Females were arrested in 68 percent of the cases, and males 32 percent.
- Negroes were arrested in 60 percent of the cases, whites in 39 percent, and other races one percent.

SEX OFFENSES

Sex offenses, as defined under the New Jersey Uniform Crime Reporting Program, does not include forcible rape, prostitution and commercialized vice. Included in this class are statutory rape, offenses against chastity, common decency, morals, and the like; attempts are also included.

1979 ARREST SUMMARY

- There were 1,790 sex offense arrests during the year, representing an increase of 3 percent when compared to 1978.
- Adults accounted for 65 percent and juveniles 35 percent of the arrests.
- Males were arrested in 93 percent of the cases, and females 7 percent.
- Seventy-four percent of the persons arrested were white, 25 percent were negro, and one percent were of other races.

DRUG ABUSE VIOLATIONS

Under this program, Drug Abuse Violations are defined as the unlawful Sale/Manufacturing, Possession/Use of the below listed narcotics and drugs.

a. Opium or Cocaine and their Derivatives (Morphine, Heroin, Codeine)
b. Marijuana, Hashish, etc.
c. Synthetic Narcotics — Manufactured Narcotics which can cause true drug addiction — (Demerol, Methadones)
d. Other — Dangerous Non-narcotic Drugs (Barbiturates, Amphetamines, Hallucinogens).

1979 ARREST SUMMARY

- There were 29,611 arrests reported by the law enforcement agencies of the state for Drug Abuse Violations, a 16 percent decrease compared to 1978.
- Adults accounted for 70 percent of the arrests, and juveniles 30 percent.
- Persons under 21 years of age accounted for 58 percent of the drug abuse arrests.
- Males registered 87 percent of the arrests, while females accounted for the remaining 13 percent.
- Seventy-five percent of the persons arrested were white, 24 percent were negro, and one percent were of other races.
- Arrests for Possession/Use of drugs accounted for 88 percent of the arrests, and the remaining 12 percent were for the Sale/Manufacture of drugs.
- Marijuana arrests represented 82 percent of the Possession/Use arrests, and 55 percent of the Sale/Manufacture arrests. Overall, they accounted for 79 percent of the total Drug Abuse Violation arrests.

1979
COMBINED ARRESTS FOR ALL DRUG ABUSE VIOLATIONS
TOTAL ARRESTS 29,611

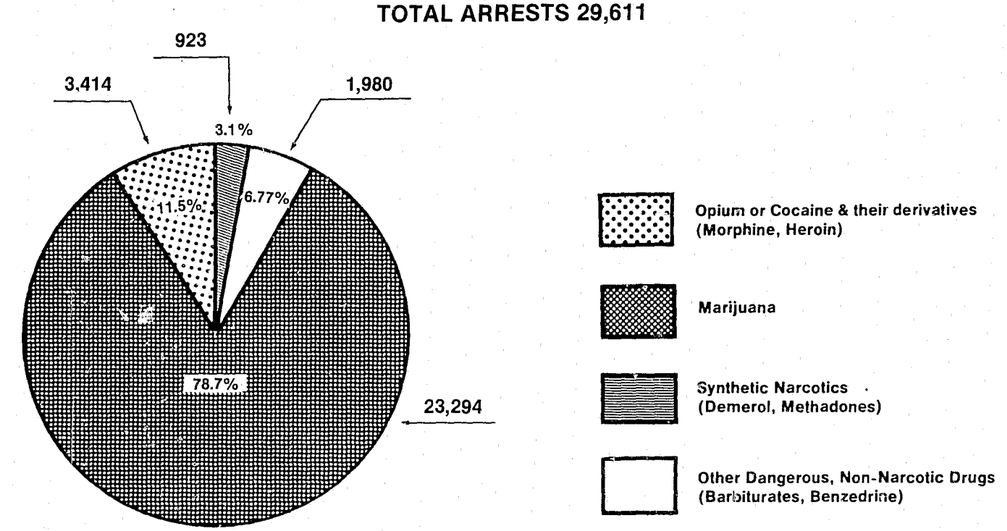

NJSP Chart 24

1979
ANALYSIS OF DRUG ABUSE VIOLATIONS
TOTAL ARRESTS 29,611

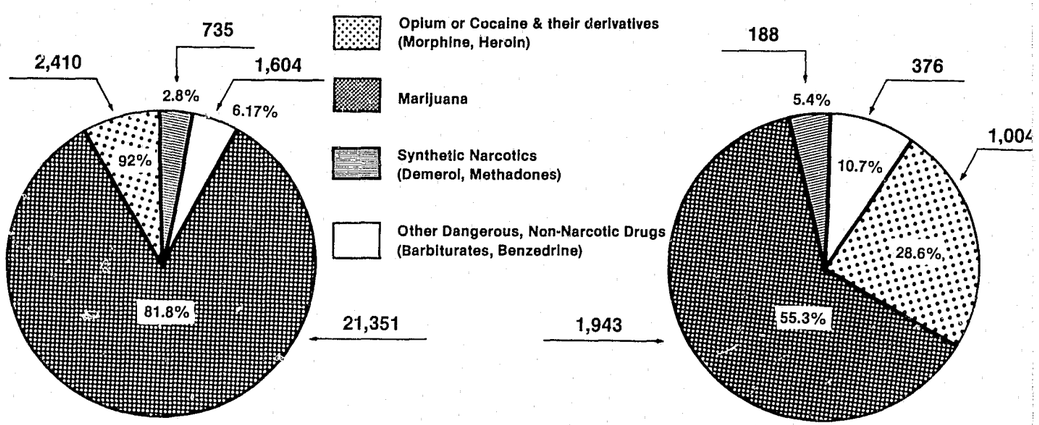

POSSESSION / USE ARESTS
26,100

SALE / MANUFACTURE ARRESTS
3,511

NJSP Chart 24

GAMBLING

Gambling violations are defined as the promoting, permitting, or engaging in gambling.

1979 ARREST SUMMARY

- There were 888 gambling arrests reported during 1979, resulting in a 50 percent decrease compared to 1978.
- Ninety-four percent of arrests were adults, and 6 percent were juveniles.
- Males were arrested in 92 percent of the cases, and females 8 percent.
- Sixty-six percent of the persons arrested for gambling were white, 33 percent were negro, and one percent were of other races.

1979
ANALYSIS OF GAMBLING ARRESTS
Total Arrests — 888

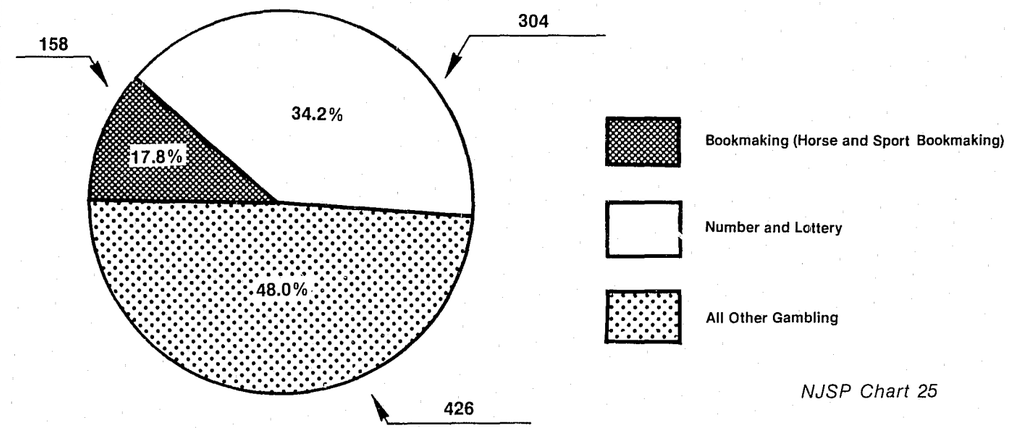

NJSP Chart 25

OFFENSES AGAINST FAMILY AND CHILDREN

The definition of Offenses Against Family and Children, is the non-support, neglect, desertion, or abuse of family and children.

1979 ARREST SUMMARY

- There were 3,250 arrests made for Offenses Against Family and Children during 1979, representing a trend decline of 4 percent from the previous year.
- All arrests for this offense were that of adults.
- Males were arrested in 90 percent of the cases, and females the remaining 10 percent.
- Sixty-two percent of the persons arrested were white, 37 percent were negro, and one percent were of other races.

DRIVING UNDER THE INFLUENCE

Under the New Jersey Uniform Crime Reporting Program, the offense of Driving Under the Influence is defined as the driving or operating of any motor vehicle while drunk or under the influence of narcotics.

1979 ARREST SUMMARY

- There were 25,869 arrests reported for Driving Under the Influence during 1979, a trend increase of 9 percent.
- Ninety-eight percent of the arrests were that of adults, and only 2 percent were of juveniles.
- Arrests of persons under the age of 21 increased 14 percent as compared to the previous year.
- Males registered 91 percent of the arrests while females accounted for the remaining 9 percent.
- Eighty-seven percent of the persons arrested were white, 12 percent were negro, and one percent were of other races.

LIQUOR LAWS

Included in this class are state or local liquor law violations, with the exception of "Driving Under the Influence." Federal violations are excluded.

1979 ARREST SUMMARY

- There were 8,658 arrests recorded for Liquor Law Violations. A trend increase of six percent over the previous year.
- Juveniles were responsible for 60 percent of the arrests, while the remaining 40 percent were attributed to adults.
- Males were arrested in 82 percent of the Liquor Law Violations cases, and females were involved in the other 18 percent.
- Ninety-five percent of the persons arrested were white, 4 percent were negro, and one percent were of other races.

DISORDERLY CONDUCT

In this class are placed all charges of committing a breach of the peace—(Disorderly Persons).

1979 ARREST SUMMARY

- There were 40,545 disorderly person arrests made in 1979; an increase of 4 percent over 1978.
- Sixty-one percent of the arrests were adults, while juveniles were arrested in 39 percent of the cases.
- Males were arrested in 85 percent of the cases, and females 15 percent.
- White persons were arrested in 78 percent of the arrests, negroes 21 percent, and other races accounted for the additional one percent.

FAILURE TO GIVE GOOD ACCOUNT

In this class are placed all charges of vagabondage, begging, loitering, etc.

1979 ARREST SUMMARY

- There were 1,500 arrests in this area during the year, this is a 32% decrease during 1978.
- Adults were arrested in 62 percent of the cases, and juveniles the remaining 38 percent.
- Males were arrested in 86 percent of the cases, and females 14 percent.
- Sixty-seven percent of the persons arrested were white, 32 percent were negro and one percent were of other races.

ALL OTHER OFFENSES

Included in this class are all violations of state and local laws, except those offenses that can be categorized into one of the specific crime classifications previously mentioned.

1979 ARREST SUMMARY

- There were 55,802 arrests reported for all other offenses during 1979, resulting in a 5 percent decrease.
- Adults were identified in 67 percent of the cases, and juveniles 33 percent.
- Males registered 83 percent of the arrests, while females accounted for the remaining 17 percent.
- Seventy-seven percent of the persons arrested were white, 22 percent were negro and one percent were of other races.

CURFEW AND LOITERING LAW VIOLATIONS

In this class are placed all offenses relating to juveniles of local curfew or loitering ordinances where such laws exist.

1979 ARREST SUMMARY

- There were 3,053 arrests reported for Curfew and Loitering Law Violations during the year. This represents an 8 percent decrease over 1978.
- Males were arrested in 78 percent of the cases, and females 22 percent.
- Ninety-four percent of the persons arrested were white, and 6 percent were negro.

RUNAWAYS

For UCR purposes, this category is limited to juveniles taken into protective custody under provisions of local statutes as runaways.

1979 ARREST SUMMARY

- There were 6,934 arrests for this offense reported during the year, resulting in an 11 percent trend decline compared with 1978.
- Females were arrested in 56 percent of the cases, and males 44 percent.
- Seventy-eight percent of the persons arrested were white, 21 percent were negro, and the remaining one percent were of other races.

SECTION IV

COUNTY OFFENSE AND SUPPLEMENTARY DATA OVERVIEW

1979

Preceding page blank

ATLANTIC COUNTY
1979 Summary Analysis

VOLUME/RATE

- A total of 15,911 Crime Index offenses were reported to the police of Atlantic County during 1979, a 17 percent increase over 1978.
- The Crime Rate for Atlantic County was recorded at 83.8 victims for every 1,000 inhabitants, up 17 percent over the previous year.
- Violent crimes increased 16 percent while the Nonviolent crime category increased more than 17 percent.
- Burglary and Larceny accounted for 82 percent of the county's total Crime Index.
- Residential dwellings were targets in 59 percent of all reported burglaries and 53 percent of those residences burglarized were committed during the nighttime.
- Larcenies from buildings accounted for 26 percent, and the combined larcenies from autos, and auto parts and accessories, made up 30 percent of all reported larcenies.
- Total value of property stolen in Atlantic County amounted to $12.8 million.
- The highest frequency of Index Crimes for Atlantic County was during the month of August, while February recorded the lowest.

ARRESTS/CLEARANCES

- There were 12,368 persons arrested during the year, an 8 percent decrease when compared to 1978.
- Adult arrests decreased 6 percent, and juvenile arrests decreased 13 percent.
- 19 percent of all Index Crimes were solved during 1979 and 34 percent of those cases solved were cleared by the arrest of juveniles.

BERGEN COUNTY
1979 Summary Analysis

VOLUME/RATE

- There were 38,865 Index offenses reported in Bergen County during 1979, revealing an 11 percent increase when compared to 1978.
- The Crime Rate per 1,000 population was 44.9, an increase of 12 percent.
- Violent crimes increased 18 percent and Nonviolent crime rose 11 percent.
- Burglary and Larceny accounted for 86 percent of the county's serious crime.
- Sixty-two percent of the reported burglaries were of private residences, mostly committed during nighttime hours.
- Larcenies from autos and auto parts and accessories, together accounted for 40 percent of the total Larceny-theft problem.
- The dollar loss from the commission of Index crimes, totaled over $39.4 million.
- Index Crime frequency was at its highest during the month of July; the lowest month was February.

ARRESTS/CLEARANCES

- Total arrests for 1979 were 27,554 persons, up 3 percent over the previous year.
- Adult arrests increased 9 percent, while juvenile arrests registered a 4 percent decrease.
- A clearance rate for Index offenses was recorded at 14 percent, with juveniles accounting for 32 percent of the total cases.

Preceding page blank

BURLINGTON COUNTY
1979 Summary Analysis

VOLUME/RATE

- Law enforcement agencies reported 13,304 Index offenses during the year, an increase of one percent.
- The Crime Rate remained at 36.6 victims for every 1,000 inhabitants.
- Violent crime increased 4 percent while the Nonviolent crime group increased less than one percent.
- Collectively, Burglary and Larceny accounted for 86 percent of the County's total Crime Index.
- The majority of the burglaries, 66 percent, involved residential dwellings and occurred during nighttime.
- Bicycles, 22 percent, thefts from autos and auto parts and accessories, 33 percent, accounted for the largest portion of all reported larcenies.
- Property stolen as a result of Index Crimes, amounted to $8.7 million.
- August recorded the highest frequency of Index Crimes and February the lowest.

ARRESTS/CLEARANCES

- There were 14,669 persons arrested during the year; a one percent decrease when compared to 1978.
- Juvenile arrests decreased 7 percent, while adults rose one percent.
- Clearances were reported in 20 percent of all Index Crimes. Juveniles accounted for 42 percent of all cases solved.

CAMDEN COUNTY
1979 Summary Analysis

VOLUME/RATE

- Law enforcement agencies reported 31,823 Index offenses in 1979, a 12 percent increase when compared to 1978.
- Violent crime increased 6 percent and Nonviolent crime was up 13 percent over the previous year.
- The Crime Rate for Camden County was recorded at 67.5 victims for every 1,000 inhabitants, an increase of 12 percent over 1978.
- Burglary and Larceny-Theft accounted for 79 percent of the total Crime Index.
- Sixty-six percent of all burglaries were in residential dwellings and the majority of these occurred during the nighttime hours.
- Forty-two percent of all reported larcenies were of motor vehicle parts and accessories, and larceny from autos.
- Stolen property value was recorded at $19.8 million.
- The month of July recorded the highest monthly number of Index offenses, while February registered the lowest.

ARRESTS/CLEARANCES

- Police arrested 21,169 persons during the year, a 2 percent decrease when compared to 1978.
- Individually, adult arrests decreased 4 percent, and juvenile arrests increased one percent.
- Fourteen percent of Index Crimes were solved; 39 percent of these solved crimes were cleared by the arrest of juveniles.

CAPE MAY COUNTY
1979 Summary Analysis

VOLUME/RATE

- During the year 6,117 Crime Index offenses were reported to the police of the county, resulting in an 11 percent increase over 1978.
- Violent crime increased 15 percent, and Nonviolent crime advanced 11 percent.
- There were 79.4 victims for every 1,000 inhabitants during 1979, a 10 percent increase compared to 1978.
- Residences were the target in 58 percent of all reported burglaries, the majority committed during the nighttime hours.
- Bicycle thefts accounted for one-third of the total Larceny-Theft category.
- August recorded the highest frequency of Index crimes reported, while February registered the lowest.
- The value of property stolen during 1979 was $2.3 million.

ARRESTS/CLEARANCES

- Total arrests for 1979 were recorded at 8,540 persons, a 5 percent decrease when compared to 1978.
- Adult arrests reflected no change in 1979, while juvenile arrests dropped 18 percent.
- The clearance rate in 1979 was 18 percent, with juveniles representing 31 percent of all Index Crimes solved.

CUMBERLAND COUNTY
1979 Summary Analysis

VOLUME/RATE

- There were 8,364 Index Crimes reported to law enforcement agencies of the county during 1979, a 13 percent increase when compared to 1978.
- Violent crime rose 21 percent and Nonviolent crime registered a 12 percent increase.
- For every 1,000 inhabitants, 64.2 were victims of Index Crimes a 13 percent rise over 1978.
- Burglary and Larceny-theft accounted for 88 percent of the county's Crime Index offenses.
- Thefts of motor vehicle parts and accessories, and bicycles, represented 45 percent of all larcenies in the county.
- The value of property stolen during 1979 amounted to $3.6 million.
- August had the highest number of Index crimes reported and February was the lowest.

ARRESTS/CLEARANCES

- During 1979, police in Cumberland County arrested 8,554 persons, up 5 percent over the previous year.
- Adult arrests recorded an 8 percent increase, while juvenile arrests rose one percent.
- Twenty-five percent of all Index Crimes were solved and 42 percent of the cases cleared were solved by the arrest of juveniles.

ESSEX COUNTY
1979 Summary Analysis

VOLUME/RATE

- A 21 percent increase of Index offenses was recorded in this highly urbanized county; 72,022 offenses in 1979 as compared to 59,551 during 1978.

- Violent crime rose 34 percent and Nonviolent crime was up 18 percent.
- For every 1,000 inhabitants, there were 86.8 persons that were victims of Index Crimes, an increase of 24 percent over 1978.
- Collectively, Burglary and Larceny-Theft represented 63 percent of all Index Crimes.
- Burglaries of residential dwellings were the target in 54 percent of the cases reported, and 60 percent were committed during daytime hours.
- Most Larcenies, 21 percent, were thefts from autos, and 20 percent were from buildings.
- The total value of property stolen during the commission of all Index Crimes amounted to $48.8 million.
- Index Crime frequency was highest during the month of July and the low was in February.

ARRESTS/CLEARANCES

- Arrests by law enforcement agencies of Essex County decreased 13 percent, to 35,004 persons in 1979.
- A 17 percent decrease in adult arrests, and a 6 percent drop in juvenile arrests, was recorded during the year.
- There was a clearance rate of 14 percent of all Index offenses; 31 percent of those cases solved were cleared by the arrest of juveniles.

GLOUCESTER COUNTY
1979 Summary Analysis

VOLUME/RATE

- There were 10,246 index offenses reported during calendar year 1979, a 6 percent rise over the previous year.
- Violent crime recorded a decrease of 4 percent, while Nonviolent crime increased 6 percent.
- The Crime rate for Gloucester County was recorded at 51.2 victims per 1,000 population, a 3 percent increase.
- Burglary and Larceny-Theft accounted for 87 percent of the county's total Crime Index.
- Sixty-seven percent of the burglaries were of residences and the majority of these were committed during nighttime hours.
- Larceny from auto and larceny of auto parts and accessories, contributed to 41 percent of the total Larceny-Theft category.
- The dollar loss as a result of Index Crimes amounted to $6.3 million.
- July was the highest month for Index offense frequency and February recorded the lowest.

ARRESTS/CLEARANCES

- There were 9,063 persons arrested during the year, representing a 2 percent increase when compared to the previous year.
- Adult arrests increased 6 percent and juvenile arrests recorded a 4 percent decrease.
- Index Crimes were solved at a 16 percent clearance rate and juveniles represented 33 percent of those cleared cases.

HUDSON COUNTY
1979 Summary Analysis

VOLUME/RATE

- During the year, 34,703 Index offenses were reported to the police of the county, a 10 percent rise over 1978.
- Both Violent and Nonviolent crime increased 10 percent when compared to 1978.

- The Crime rate was recorded at 62.6 victims for every 1,000 persons, a 12 percent increase when compared to the previous year.
- Collectively, Burglary and Larceny-Theft accounted for 69 percent of the county's total Crime Index.
- Sixty-three percent of all burglaries were residential dwellings; and 73 percent were committed during daytime hours.
- Larcenies from auto, and auto parts and accessories, accounted for 52 percent of the total Larceny-Theft problem.
- Stolen property, from the commission of Index crimes, amounted to $30.2 million.
- The highest frequency of Index offenses was recorded during the month of October and the low month was February.

ARRESTS/CLEARANCES

- Police of the county arrested 21,327 persons during the calendar year 1979, a 3 percent increase over the previous year.
- Adult arrests increased 3 percent, the same increase as recorded for the arrests of juveniles.
- Index Crimes were solved at a 13 percent rate and 29 percent were juvenile clearances.

HUNTERDON COUNTY
1979 Summary Analysis

VOLUME/RATE

- There were 2,076 Index crimes reported during 1979, an increase of 27 percent over 1978.
- Violent crime rose 14 percent and Nonviolent crime was up 28 percent over the previous year.
- The county's crime rate, 24.6 victims for every 1,000 persons, increased 24 percent.
- Collectively, Burglary and Larceny accounted for 89 percent of the total Crime Index.
- Nonresidential buildings were the targets in the majority of burglaries, and were committed during the hours of darkness.
- Larcenies categorized as "all other" and thefts of motor vehicle parts and accessories, were responsible for 53 percent of the entire Larceny problem.
- Stolen property amounted to $1.8 million.
- The month of July recorded the highest incidence of Index offenses while December was lowest.

ARRESTS/CLEARANCES

- During 1979, 2,525 persons were arrested by Hunterdon County law enforcement agencies, an increase of 23 percent over the previous year.
- Adult arrests rose 29 percent while juvenile arrests showed a 13 percent increase.
- Twenty-two percent of all Index offenses were solved and 40 percent were solved with the arrest of juveniles.

MERCER COUNTY
1979 Summary Analysis

VOLUME/RATE

- There were 21,308 Crime Index offenses reported during 1979. This represents a 5 percent rise when compared to 1978.

- Violent crime registered a 2 percent increase and Nonviolent crime was up 6 percent.
- The Crime rate for Mercer County was 67.2 victims for every 1,000 persons, a 5 percent increase over the previous year.
- The combined total of Larcenies and Burglaries represented 84 percent of the county's total Crime Index.
- In 65 percent of the reported Burglaries, residences were the target, and the majority of these Burglaries occurred during the hours of darkness.
- Larcenies from autos and auto parts and accessories, accounted for 36 percent of the total Larceny-Theft category.
- The total value of property stolen during the commission of Index Crimes amounted to $9.4 million.
- July recorded the largest number of Index offenses, while February was the low month.

ARRESTS/CLEARANCES

- The total arrests for Mercer County, 16,272 in 1979, reflects a decline of 6 percent when compared to 1978.
- Adult arrests increased less than one percent, while juvenile arrests were down 16 percent.
- Mercer County solution rate for Index crimes was 18 percent; 35 percent of the cleared cases resulted from the arrest of juveniles.

MIDDLESEX COUNTY
1979 Summary Analysis

VOLUME/RATE

- Middlesex County law enforcement agencies reported 30,251 Index offenses during 1979, an 8 percent increase over 1978.
- Violent crime increased 16 percent, and Nonviolent crime rose 8 percent.
- The Crime rate of 51.2 victims for every 1,000 inhabitants, revealed a 9 percent increase when compared to the previous year.
- Collectively, Burglary and Larceny-Theft were responsible for 84 percent of the total Crime Index.
- The prime target for 64 percent of the Burglaries were residential dwellings, committed during the daytime hours.
- Forty percent of the total Larceny-Theft problem were reported as Larcenies from auto and of auto parts and accessories.
- Total stolen property values amounted to $21.1 million.
- The month of October registered the highest frequency of Index crimes and February was the low month.

ARRESTS/CLEARANCES

- Total persons arrested, 24,260 in 1979, reflected an increase of less than one percent when compared to the previous year.
- Adult arrests increased 4 percent, while juvenile arrests registered a 5 percent decrease.
- A solution rate of 17 percent was recorded for all Index crimes, juveniles were responsible for 39 percent of those cases solved.

CONTINUED

1 OF 3

MONMOUTH COUNTY
1979 Summary Analysis

VOLUME/RATE

- During 1979 there were 26,773 Index crimes reported, representing an 8 percent increase compared to 1978.
- Violent crime registered a 19 percent increase and Nonviolent crime rose 7 percent.
- A victimization rate of 53.5 persons per 1,000 inhabitants was recorded during the year, a 6 percent rise over 1978.
- Together, Burglary and Larceny-Theft represented 88 percent of all Index crimes reported to police of the county.
- Residences were targets in 66 percent of all Burglaries and the majority were perpetrated during nighttime hours.
- Collectively, Larcenies from auto, auto parts and accessories, and Bicycle thefts, accounted for 54 percent of the total Larceny-Theft problem.
- Stolen property values, as a result of Index offenses totalled $12.4 million.
- The month of June recorded the highest frequency of reported offenses and February had the lowest incidence of Index crimes.

ARRESTS/CLEARANCES

- There were 26,866 persons arrested during the year, reflecting a 7 percent increase when compared to 1978.
- Adult arrests registered a 12 percent rise, while juvenile arrests were up 1 percent.
- A clearance rate of 20 percent of all Index Crimes was recorded during 1979; 41 percent of those cases were cleared by the arrest of juveniles.

MORRIS COUNTY
1979 Summary Analysis

VOLUME/RATE

- A total of 17,952 Index crimes were reported to the police of Morris County, a 13 percent increase when compared to 1978.
- Violent crime reflected a 19 percent rise and Nonviolent crime increased 12 percent.
- There were 44.4 victims of Index offenses for every 1,000 persons during 1979, an 11 percent increase as compared to the previous year.
- Burglary and Larceny-Theft accounted for 91 percent of all Index crimes reported.
- Sixty-one percent of all Burglaries were residential dwellings and most were committed during the daytime hours.
- Larcenies of auto parts and accessories, and thefts classified as "all other" were responsible for 46 percent of the total Larceny-Theft problem.
- Total stolen property values amounted to $10.1 million during the year.
- The month of June registered the highest incidence of Index crimes and February was the lowest month.

ARRESTS/CLEARANCES

- During the year, police of the county made 17,159 arrests; this represents a very slight increase when compared to 1978.
- Adult arrests were up 2 percent during 1979, while juvenile arrests recorded a 3 percent decline.

- The solution rate for the year was 17 percent; and 40 percent of those cases solved were cleared by the arrest of juveniles.

OCEAN COUNTY
1979 Summary Analysis

VOLUME/RATE

- During 1979, 21,104 Index crimes were reported, an increase of 9 percent over the previous year.
- Violent crime registered a 24 percent rise over 1978 while Nonviolent crime recorded a 9 percent increase.
- There were 63.7 victims of Index offenses, for every 1,000 inhabitants, a 5 percent increase when compared to 1978.
- Together, Burglary and Larceny were responsible for 91 percent of the total Crime Index.
- Sixty-six percent of all Burglaries were to residential dwellings during an unknown time of day or night. Due to the large volume of unoccupied vacation residences, determination of a specific day or night time frame was made more difficult.
- Thefts of auto parts and accessories and Larcenies classified as "all other" made up 41 percent of the total Larceny problem.
- Stolen property values totalled $8.1 million.
- Crime volume was highest during the month of July and lowest during February.

ARRESTS/CLEARANCES

- Police of the county made 20,660 arrests during 1979, reflecting an 11 percent rise over the previous year.
- Adult arrests registered an increase of 12 percent, while juvenile arrests were up 11 percent.
- The total clearance rate for Index offenses was 23 percent; and juveniles were responsible for 53 percent of those cases solved.

PASSAIC COUNTY
1979 Summary Analysis

VOLUME/RATE

- 27,864 Index crimes were reported during the year, an increase of 11 percent over 1978.
- Violent crime increased 2 percent and Nonviolent crime increased 12 percent.
- For every 1,000 persons, 59.7 were victims of Index crimes, a 10 percent increase when compared to 1978.
- Seventy-six percent of the county's serious crime total was attributed to Burglary and Larceny.
- Sixty-one percent of all the Burglaries committed were directed against residences, and the majority of these occurred during daylight hours.
- Larceny of motor vehicle parts and accessories and Larceny classified as "all other" accounted for 49 percent of all reported Larcenies.
- $15.5 million was stolen during the commission of Index crimes.
- The month of December recorded the highest incidence of Index crimes, February was the lowest month.

ARRESTS/CLEARANCES

- A total of 21,770 persons were arrested during the year, no appreciable change when compared to 1978.
- Adult arrests increased 3 percent, while juveniles registered a decline of 4 percent.
- Eighteen percent of all Index cases were solved; and 30 percent were cleared by the arrest of juveniles.

SALEM COUNTY
1979 Summary Analysis

VOLUME/RATE

- During 1979, there were 2,194 Index crimes reported to law enforcement agencies of the county, representing a 2 percent rise over the previous year.
- Violent crime decreased 4 percent while Nonviolent crime registered a 3 percent decrease.
- There were 35.1 victims of Index offenses for every 1,000 inhabitants of the county, a 3 percent increase when compared to 1978.
- Burglary and Larceny-Theft, together, were responsible for 89 percent of all Index crimes.
- Sixty-one percent of all Burglaries were to nonresidences and occurred mostly during the hours of darkness.
- Thefts of bicycles and larcenies categorized as "all other" accounted for 43 percent of the total Larceny problem.
- The dollar loss of stolen property amounted to $865 thousand.
- October recorded the highest number of Index crimes while February was the lowest.

ARRESTS/CLEARANCES

- Police arrested 3,810 persons for criminal offenses, an 8 percent increase when compared to 1978.
- Adult arrests recorded a 5 percent rise and juvenile arrests increased 18 percent.
- For every 1,000 inhabitants, there were 35.1 victims of Index crimes during the year, a 3 percent increase over 1978.
- Police in the county cleared 21 percent of the Index offenses and juveniles accounted for 42 percent of those cases cleared.

SOMERSET COUNTY
1979 Summary Analysis

VOLUME/RATE

- During 1979 there were 8,303 Index offenses reported in the county, an increase of 9 percent.
- Violent crimes registered an increase of 11 percent; while Nonviolent crime recorded a 9 percent rise.
- For every 1,000 inhabitants, 40.0 persons were victims of Index offenses, an increase of 8 percent compared to 1978.
- Together, Burglary and Larceny-Theft were responsible for 89 percent of the county's serious crime problem.
- Residential dwellings were the target in 57 percent of all reported Burglaries; the major portion of these Burglaries were perpetrated during the daytime.

- Collectively, Larceny of auto parts and accessories and bicycle thefts accounted for 36 percent of the Larceny-Theft category.
- The total dollar loss of property stolen amounted to $4.7 million.
- June recorded the highest frequency of Index crimes; February had the lowest incidence.

ARRESTS/CLEARANCES

- Police arrested 7,724 persons in 1979, a 4 percent increase when compared to 1978.
- Adult arrests increased 12 percent and juveniles recorded a 6 percent decrease.
- During the year, police of the county solved 17 percent of all Index offenses and juveniles accounted for 42 percent of those cases cleared.

SUSSEX COUNTY
1979 Summary Analysis

VOLUME/RATE

- Law enforcement agencies of the county reported 4,516 Index crimes during 1979, an increase of 3 percent over the previous year.
- Violent crime rose 10 percent, while Nonviolent crime recorded an increase of 3 percent for the year.
- For every 1,000 persons, 41.3 inhabitants were victims of Index crime, a one percent decrease when compared to 1978.
- Burglary and Larceny-Theft represented 92 percent of the county's Crime Index.
- Residential dwellings were targets of 62 percent of all reported Burglaries. The time of occurrence could not be determined because of the many vacation homes located in the county that remain unoccupied during much of the year.
- Together, thefts of auto parts and accessories, and those Larcenies classified as "all other" were responsible for 56 percent of the total Larceny category.
- Stolen property values totalled $1.8 million.
- June recorded the highest incidence of Index offenses, while November was the low month.

ARRESTS/CLEARANCES

- There were 4,656 arrests made in the county during 1979, a 13 percent increase compared to the previous year.
- Adult arrests registered a 19 percent increase over 1978 and juvenile arrests indicated a 5 percent rise.
- The clearance rate was 19 percent and juveniles accounted for 41 percent of those solved cases.

UNION COUNTY
1979 Summary Analysis

VOLUME/RATE

- In 1979, there were 29,132 Index crimes reported by police, representing a 13 percent increase when compared to the previous year.
- Violent crimes rose 15 percent during the year and Nonviolent crimes registered an increase of 13 percent.
- The county's victimization rate was recorded at 57.2 persons for every 1,000 population, for an increase of 14 percent.

- Seventy-eight percent of the county's serious crime were Burglaries and Larcenies.
- Residential dwellings accounted for 59 percent of all Burglaries and were most often perpetrated during the hours of daytime.
- Larceny of auto parts and accessories and bicycle thefts represented 38 percent of the total Larceny-Theft category.
- Stolen property value amounted to $17.4 million.
- The highest incidence of Index crime was recorded during the month of July; the lowest month was February.

ARRESTS/CLEARANCES

- Police of the county arrested 20,284 persons during 1979, a decline of 2 percent compared to 1978.
- Adult arrests registered a 5 percent increase, while juvenile arrests lowered 10 percent.
- The county's solution rate was 17 percent, 38 percent of those solved cases were cleared by the arrest of juveniles.

WARREN COUNTY
1979 Summary Analysis

VOLUME/RATE

- During the year, police of the county reported 3,062 Index crimes, a rise of 14 percent when compared to 1978.
- Violent crimes registered an increase of 17 percent, and Nonviolent crime rose 14 percent.
- Index crime rate was 36.5 victims per 1,000 inhabitants, a 12 percent increase over 1978.
- Burglary and Larceny accounted for 90 percent of the county's total Crime Index.
- Nonresidential buildings were the main target of the reported Burglaries and were most often committed during the hours of darkness.
- Thefts of motor vehicle parts and accessories and Larcenies classified as "all other" accounted for 44 percent of the total Larceny-Theft problem.
- The dollar loss of stolen property amounted to $1.8 million.
- July recorded the highest frequency of Index offenses; the month of January had the lowest incidence.

ARRESTS/CLEARANCES

- There were 4,234 persons arrested during the year, a 5 percent increase when compared to 1978.
- Adult arrests registered an 11 percent increase while juvenile arrests declined 9 percent.
- Police of the county cleared 24 percent of all Index offenses, and juveniles accounted for 42 percent of those solved cases.

INDEX OF CRIME BY COUNTY — 1978-1979

COUNTY	YEAR	TOTAL CRIME INDEX			INDEX OFFENSES						
		NUMBER OF OFFENSES	CRIME RATE PER 1,000	PERCENT CLEARED	MURDER	FORCIBLE RAPE	ROBBERY	AGGRAVATED ASSAULT	BURGLARY	LARCENY-THEFT	MOTOR VEHICLE THEFT
ATLANTIC COUNTY	1978	13,565	71.5	21	17	74	447	519	4,292	7,072	1,144
	1979	15,911	83.8	19	15	103	579	532	4,308	8,751	1,623
Percent Change		+17	+17	−10	−12	+39	+30	+3	—	+24	+42
BERGEN COUNTY	1978	35,084	40.1	13	17	58	494	606	8,596	21,652	3,661
	1979	38,865	44.9	14	15	58	690	629	9,826	23,448	4,199
Percent Change		+11	+12	+ 8	−12	—	+40	+4	+14	+8	+15
BURLINGTON COUNTY	1978	13,222	36.6	20	10	83	241	397	4,135	7,371	985
	1979	13,304	36.6	20	16	82	213	448	3,876	7,507	1,162
Percent Change		+ 1	—	—	+60	−1	−12	+13	−6	+2	+18
CAMDEN COUNTY	1978	28,445	60.1	15	33	157	1,301	1,327	8,240	14,245	3,142
	1979	31,823	67.5	14	31	178	1,337	1,428	9,260	15,781	3,808
Percent Change		+12	+12	− 7	−6	+13	+3	+8	+12	+11	+21
CAPE MAY COUNTY	1978	5,518	72.5	19	7	40	55	115	1,612	3,428	261
	1979	6,117	79.4	18	8	43	83	116	1,777	3,783	307
Percent Change		+11	+10	− 5	*	+8	+51	+1	+10	+10	+18
CUMBERLAND COUNTY	1978	7,421	56.7	25	5	39	143	226	2,337	4,198	473
	1979	8,364	64.2	25	8	52	147	291	2,617	4,719	530
Percent Change		+13	+13	—	*	+33	+3	+29	+12	+12	+12
ESSEX COUNTY	1978	59,551	70.0	18	134	460	4,942	3,772	16,289	24,309	9,645
	1979	72,022	86.8	14	163	575	7,720	4,055	19,742	25,528	14,239
Percent Change		+21	+24	−22	+22	+25	+56	+8	+21	+5	+48
GLOUCESTER COUNTY	1978	9,706	49.5	18	9	41	164	187	2,910	5,701	694
	1979	10,246	51.2	16	11	34	143	198	3,063	5,873	924
Percent Change		+ 6	+ 3	−11	+22	−17	−13	+6	+5	+3	+33
HUDSON COUNTY	1978	31,451	55.8	13	45	166	1,580	1,281	9,946	11,842	6,591
	1979	34,703	62.6	13	66	154	1,869	1,298	10,982	12,850	7,484
Percent Change		+10	+12	—	+47	−7	+18	+1	+10	+9	+14
HUNTERDON COUNTY	1978	1,635	19.8	21	1	5	19	51	592	879	88
	1979	2,076	24.6	22	4	10	10	63	772	1,082	135
Percent Change		+27	+24	+ 5	*	*	*	+24	+30	+23	+53
MERCER COUNTY	1978	20,204	63.7	20	11	102	943	644	5,875	10,982	1,647
	1979	21.308	67.2	18	31	104	1,006	585	6,433	11,508	1,641
Percent Change		+ 5	+ 6	−10	+182	+2	+7	−9	+9	+5	—

*Computing percent changes for these offenses was eliminated due to small volume.

NJSP Table 26

INDEX OF CRIME BY COUNTY — 1978-1979

NJSP Table 26

INDEX OF CRIME BY COUNTY — 1978-1979

COUNTY	YEAR	TOTAL CRIME INDEX: NUMBER OF OFFENSES	CRIME RATE PER 1,000	PERCENT CLEARED
MIDDLESEX COUNTY	1978	27,964	47.1	16
	1979	30,251	51.2	17
Percent Change		+8	+9	+ 6
MONMOUTH COUNTY	1978	24,881	50.6	19
	1979	26,773	53.5	20
Percent Change		+8	+6	+ 5
MORRIS COUNTY	1978	15,933	39.9	17
	1979	17,952	44.4	17
Percent Change		+13	+11	—
OCEAN COUNTY	1978	19,296	60.7	20
	1979	21,104	63.7	23
Percent Change		+9	+5	+15
PASSAIC COUNTY	1978	25,066	54.3	21
	1979	27,864	59.7	18
Percent Change		+11	+10	−14
SALEM COUNTY	1978	2,144	34.2	17
	1979	2,194	35.1	21
Percent Change		+2	+3	+24
SOMERSET COUNTY	1978	7,620	36.9	17
	1979	8,303	40.0	17
Percent Change		+9	+8	—
SUSSEX COUNTY	1978	4,377	41.8	20
	1979	4,516	41.3	19
Percent Change		+3	−1	− 5
UNION COUNTY	1978	25,771	50.2	17
	1979	29,132	57.2	17
Percent Change		+13	+14	—
WARREN COUNTY	1978	2,686	32.6	25
	1979	3,062	36.5	24
Percent Change		+14	+12	− 4

*Computing percent changes for these offenses was eliminated due to small volume.

NJSP Table 26

INDEX OF CRIME BY COUNTY — 1978-1979

INDEX OFFENSES: MURDER	FORCIBLE RAPE	ROBBERY	AGGRAVATED ASSAULT	BURGLARY	LARCENY-THEFT	MOTOR VEHICLE THEFT
10	95	571	1,065	7,242	16,646	2,335
25	97	650	1,250	7,475	18,018	2,736
+150	+2	+14	+17	+3	+8	+17
13	87	398	905	6,783	15,260	1,435
11	131	557	971	7,067	16,557	1,479
−15	+51	+40	+7	+4	+8	+3
6	55	132	351	4,176	10,364	849
3	41	125	481	4,493	11,766	1,043
*	−25	−5	+37	+8	+14	+23
11	52	230	418	5,354	12,252	979
11	60	310	498	5,297	13,899	1,029
—	+15	+35	+19	−1	+13	+5
33	50	1,037	1,135	6,938	12,525	3,348
29	80	1,167	1,026	7,761	13,483	4,318
−12	+60	+13	−10	+12	+8	+29
1	15	39	65	810	1,112	102
7	16	35	57	680	1,279	120
*	+7	−10	−12	−16	+15	+18
6	17	112	222	2,007	4,772	484
3	15	131	246	2,029	5,340	539
*	−12	+17	+11	+1	+12	+11
1	13	20	108	1,487	2,521	227
1	22	21	112	1,358	2,786	216
—	+69	+5	+4	−9	+11	−5
27	104	1,206	1,330	6,259	14,047	2,798
23	139	1,439	1,453	7,573	15,226	3,279
−15	+34	+19	+9	+21	+8	+17
3	14	22	60	863	1,575	149
1	10	33	72	855	1,896	195
*	*	+50	+20	−1	+20	+31

NJSP Table 26

VIOLENT AND NONVIOLENT CRIME BY COUNTY, 1978-1979

COUNTY	YEAR	NUMBER		RATE PER 1,000 INHABITANTS	
		VIOLENT CRIME	NONVIOLENT CRIME	VIOLENT CRIME	NONVIOLENT CRIME
ATLANTIC COUNTY	1978	1,057	12,508	5.6	65.9
	1979	1,229	14,682	6.5	77.3
Percent Change		+16	+17	+16	+17
BERGEN COUNTY	1978	1,175	33,909	1.3	38.8
	1979	1,392	37,473	1.6	43.3
Percent Change		+18	+11	+23	+12
BURLINGTON COUNTY	1978	731	12,491	2.0	34.6
	1979	759	12,545	2.1	34.5
Percent Change		+4	—	+5	—
CAMDEN COUNTY	1978	2,818	25,627	6.0	54.1
	1979	2,974	28,849	6.3	61.2
Percent Change		+6	+13	+5	+13
CAPE MAY COUNTY	1978	217	5,301	2.9	69.6
	1979	250	5,867	3.2	76.2
Percent Change		+15	+11	+10	+9
CUMBERLAND COUNTY	1978	413	7,008	3.2	53.5
	1979	498	7,866	3.8	60.4
Percent Change		+21	+12	+19	+13
ESSEX COUNTY	1978	9,308	50,243	10.9	59.1
	1979	12,513	59,509	15.1	71.7
Percent Change		+34	+18	+39	+21
GLOUCESTER COUNTY	1978	401	9,305	2.0	47.5
	1979	386	9,860	1.9	49.3
Percent Change		−4	+6	−5	+4
HUDSON COUNTY	1978	3,072	28,379	5.5	50.3
	1979	3,387	31,316	6.1	56.5
Percent Change		+10	+10	+11	+12
HUNTERDON COUNTY	1978	76	1,559	0.9	18.9
	1979	87	1,989	1.0	23.6
Percent Change		+14	+28	+11	+25
MERCER COUNTY	1978	1,700	18,504	5.3	58.4
	1979	1,726	19,582	5.5	61.7
Percent Change		+2	+6	+4	+6

NJSP Table 27

VIOLENT AND NONVIOLENT CRIME BY COUNTY, 1978-1979

COUNTY	YEAR	NUMBER		RATE PER 1,000 INHABITANTS	
		VIOLENT CRIME	NONVIOLENT CRIME	VIOLENT CRIME	NONVIOLENT CRIME
MIDDLESEX COUNTY	1978	1,741	26,223	2.9	44.2
	1979	2,022	28,229	3.4	47.8
Percent Change		+16	+8	+17	+8
MONMOUTH COUNTY	1978	1,403	23,478	2.9	47.7
	1979	1,670	25,103	3.3	50.2
Percent Change		+19	+7	+14	+5
MORRIS COUNTY	1978	544	15,389	1.4	38.5
	1979	650	17,302	1.6	42.8
Percent Change		+19	+12	+14	+11
OCEAN COUNTY	1978	711	18,585	2.2	58.5
	1979	879	20,225	2.7	61.0
Percent Change		+24	+9	+23	+4
PASSAIC COUNTY	1978	2,255	22,811	4.9	49.4
	1979	2,302	25,562	4.9	54.8
Percent Change		+2	+12	—	+11
SALEM COUNTY	1978	120	2,024	1.9	32.3
	1979	115	2,079	1.8	33.3
Percent Change		−4	+3	−5	+3
SOMERSET COUNTY	1978	357	7,263	1.7	35.1
	1979	395	7,908	1.9	38.1
Percent Change		+11	+9	+12	+9
SUSSEX COUNTY	1978	142	4,235	1.4	40.4
	1979	156	4,360	1.4	39.9
Percent Change		+10	+3	—	−1
UNION COUNTY	1978	2,667	23,104	5.2	45.0
	1979	3,054	26,078	6.0	51.2
Percent Change		+15	+13	+15	+14
WARREN COUNTY	1978	99	2,587	1.2	31.4
	1979	116	2,946	1.4	35.1
Percent Change		+17	+14	+17	+12

NJSP Table 27

ANALYSIS OF ROBBERY, BURGLARY, AND LARCENY BY COUNTY, 1979

OFFENSES	Atlantic	Bergen	Burlington	Camden	Cape May	Cumberland	Essex	Gloucester
ROBBERY								
Highway	339	214	82	890	49	59	5,358	34
Commercial House	74	83	21	102	12	29	884	31
Gas, Service Station	15	110	18	54	3	9	122	17
Convenience Store	35	73	42	108	7	5	71	28
Residence	60	32	15	103	4	10	861	15
Bank	6	38	7	10	—	3	23	5
Miscellaneous	50	140	28	70	8	32	401	13
Total Robbery Offenses	579	690	213	1,337	83	147	7,720	143
BURGLARY								
Residence Night	936	2,412	936	2,595	362	487	3,504	845
Day	822	2,090	931	2,213	182	377	5,196	659
Unknown	774	1,548	695	1,300	490	302	1,941	558
Nonresidence Night	1,088	2,634	782	1,823	359	698	4,902	682
Day	245	218	243	580	113	310	1,291	66
Unknown	443	924	289	749	271	443	2,908	253
Total Burglary Offenses	4,308	9,926	3,876	9,260	1,777	2,617	19,742	3,063
LARCENY								
Pocket-picking	194	478	19	174	19	22	701	43
Purse Snatching	299	340	65	348	55	54	1,758	98
Shoplifting	903	2,081	739	1,305	330	490	2,513	594
From Motor Vehicle	1,405	4,039	888	3,358	340	513	5,412	849
Motor Vehicle Parts & Accessories	1,172	5,256	1,614	3,203	373	1,195	4,830	1,527
Bicycles	1,362	3,687	1,673	2,235	1,241	908	2,575	766
From Buildings	2,242	4,422	1,314	1,879	542	776	5,095	842
From Coin Operated Machines	70	87	35	98	54	64	151	47
All Other	1,004	3,058	1,160	3,181	829	697	2,493	1,107
Total Larceny Offenses	8,751	23,448	7,507	15,781	3,783	4,719	25,528	5,873

NJSP Table 28

ANALYSIS OF ROBBERY, BURGLARY, AND LARCENY BY COUNTY, 1979

Hudson	Hunterdon	Mercer	Middlesex	Monmouth	Morris	Ocean	Passaic	Salem	Somerset	Sussex	Union	Warren
1,325	2	683	300	249	35	149	913	10	36	6	902	5
210	1	89	76	78	16	21	35	4	17	1	173	4
39	—	21	41	40	17	8	24	1	8	2	44	11
35	2	20	106	71	10	49	49	1	27	6	66	3
215	—	105	52	40	11	26	100	2	13	1	75	3
25	2	15	9	22	2	14	5	—	4	—	12	3
110	3	73	66	57	34	43	41	17	26	5	167	4
1,869	10	1,006	650	557	125	310	1,167	35	131	21	1,439	33
1,743	103	1,901	1,586	1,843	794	1,137	1,727	180	367	230	1,603	102
4,687	149	1,508	2,114	1,696	987	743	2,391	60	492	226	2,016	103
454	108	765	1,089	1,093	962	1,601	597	27	307	391	843	145
2,773	259	1,586	1,652	1,782	1,208	1,176	2,669	202	546	240	2,278	267
804	78	187	252	208	142	133	109	134	112	101	286	77
521	75	486	782	445	400	507	268	77	205	170	547	101
10,982	772	6,433	7,475	7,067	4,493	5,297	7,761	680	2,029	1,358	7,573	855
291	10	55	95	140	40	32	88	4	37	4	125	7
431	22	163	194	233	99	123	395	6	86	8	583	5
962	58	1,544	1,569	1,516	984	2,373	1,164	135	582	167	1,422	203
3,218	129	1,623	2,844	2,780	1,572	1,822	2,349	141	726	401	2,555	244
3,434	225	2,506	4,399	3,494	2,830	2,515	4,034	247	1,172	589	3,095	404
1,008	70	1,449	2,536	2,677	1,410	2,060	1,429	275	754	217	2,687	251
1,877	209	1,935	3,461	2,691	2,133	1,672	1,427	192	961	416	2,125	353
70	14	62	121	129	79	95	51	5	39	24	77	9
1,559	345	2,171	2,799	2,897	2,619	3,207	2,546	274	983	960	2,557	420
12,850	1,082	11,508	18,018	16,557	11,766	13,899	13,483	1,279	5,340	2,786	15,226	1,896

NJSP Table 28

VALUES OF PROPERTY STOLEN/RECOVERED BY COUNTY — 1979

COUNTY	TOTAL	Currency Notes Etc.	Jewelry and Precious Metal	Furs	Clothing	Locally Stolen Automobiles	Miscel-laneous
ATLANTIC							
Stolen $	12,850,392	1,427,132	1,734,590	74,565	251,425	6,237,953	3,124,727
Recovered $	4,854,192	48,567	146,296	4,750	22,024	4,332,338	300,217
Percent Recovered	37.8	3.4	8.4	6.4	8.8	69.5	9.6
BERGEN							
Stolen $	39,430,875	2,688,953	10,976,978	493,241	652,707	14,693,350	9,925,646
Recovered $	8,267,548	98,522	290,570	20,055	134,093	6,950,001	774,307
Percent Recovered	21.0	3.7	2.6	4.1	20.5	47.3	7.8
BURLINGTON							
Stolen $	8,784,329	862,252	812,110	28,647	79,344	4,048,926	2,953,050
Recovered $	2,635,850	174,943	58,992	—	23,781	2,057,768	320,366
Percent Recovered	30.0	20.3	7.3	—	30.0	50.8	10.8
CAMDEN							
Stolen $	19,841,617	1,400,105	2,783,079	168,737	316,303	9,725,703	5,447,690
Recovered $	5,483,652	49,620	99,393	383	48,027	4,920,580	365,649
Percent Recovered	27.6	3.5	3.6	0.2	15.2	50.6	6.7
CAPE MAY							
Stolen $	2,365,455	216,943	293,512	862	32,711	797,563	1,023,864
Recovered $	880,802	33,687	33,786	—	6,341	654,996	151,992
Percent Recovered	37.2	15.5	11.5	—	19.4	82.1	14.8
CUMBERLAND							
Stolen $	3,655,910	356,190	242,427	5,888	36,998	1,652,561	1,361,846
Recovered $	1,470,194	43,361	34,088	5,055	8,032	1,036,431	343,227
Percent Recovered	40.2	12.2	14.1	85.9	21.7	62.7	25.2
ESSEX							
Stolen $	48,798,376	3,063,278	3,880,143	197,783	1,096,604	30,252,716	10,307,852
Recovered $	18,795,238	82,805	144,177	5,353	87,771	18,110,628	364,504
Percent Recovered	38.5	2.7	3.7	2.7	8.0	59.9	3.5
GLOUCESTER							
Stolen $	6,352,187	381,110	456,760	21,977	53,110	3,262,379	2,176,851
Recovered $	1,371,834	44,905	18,127	—	9,102	1,115,937	183,753
Percent Recovered	21.6	11.8	4.0	—	17.1	34.2	8.4
HUDSON							
Stolen $	30,205,034	2,335,907	3,274,207	119,650	1,720,718	15,223,221	7,531,331
Recovered $	9,307,045	48,772	90,084	3,535	123,431	8,534,688	506,535
Percent Recovered	30.8	2.1	2.8	3.0	7.2	56.1	6.7
HUNTERDON							
Stolen $	1,832,614	323,377	75,224	45	8,475	441,071	984,422
Recovered $	477,766	47,757	5,993	50	3,235	279,605	141,126
Percent Recovered	26.1	14.8	8.0	100.0	38.2	63.4	14.3
MERCER							
Stolen $	9,434,599	749,916	1,102,984	34,154	258,121	3,948,268	3,341,116
Recovered $	3,217,265	24,285	30,462	390	34,322	2,703,758	424,048
Percent Recovered	34.1	3.2	2.8	1.1	13.3	68.5	12.7

NJSP Table 29

VALUES OF PROPERTY STOLEN/RECOVERED BY COUNTY — 1979

COUNTY	TOTAL	Currency Notes Etc.	Jewelry and Precious Metal	Furs	Clothing	Locally Stolen Automobiles	Miscel-laneous
MIDDLESEX							
Stolen $	21,158,523	2,015,917	1,827,655	108,875	243,137	9,998,248	6,964,691
Recovered $	6,111,874	79,863	96,137	6,155	56,321	5,345,455	527,943
Percent Recovered	28.9	4.0	5.3	5.7	23.2	53.5	7.6
MONMOUTH							
Stolen $	12,432,990	1,105,602	2,030,852	93,922	154,504	4,338,234	4,709,876
Recovered $	3,388,776	124,818	101,693	51	39,815	2,626,416	495,983
Percent Recovered	27.3	11.3	5.0	0.1	25.8	60.5	10.5
MORRIS							
Stolen $	10,143,853	961,522	1,880,085	43,713	118,083	3,494,758	3,645,692
Recovered $	2,320,629	64,799	141,310	2,675	18,827	1,730,980	362,038
Percent Recovered	22.9	6.7	7.5	6.1	15.9	49.5	9.9
OCEAN							
Stolen $	8,066,471	846,061	951,785	63,310	108,829	2,516,906	3,579,580
Recovered $	2,326,097	77,320	67,787	583	16,884	1,676,825	486,698
Percent Recovered	28.8	9.1	7.1	0.9	15.5	66.6	13.6
PASSAIC							
Stolen $	15,501,828	1,206,900	1,567,890	63,479	191,386	8,456,743	4,015,430
Recovered $	5,798,536	53,534	116,831	5,661	130,971	5,086,402	405,137
Percent Recovered	37.4	4.4	7.5	8.9	68.4	60.1	10.1
SALEM							
Stolen $	865,743	95,946	40,846	650	12,949	308,207	407,145
Recovered $	335,248	3,956	2,566	—	1,577	252,556	74,593
Percent Recovered	38.7	4.1	6.3	—	12.2	81.9	18.3
SOMERSET							
Stolen $	4,708,746	375,713	603,026	16,701	42,930	1,893,327	1,777,049
Recovered $	1,245,465	15,302	21,709	9,355	2,790	966,146	230,163
Percent Recovered	26.5	4.1	3.6	56.0	6.5	51.0	13.0
SUSSEX							
Stolen $	1,827,762	155,491	174,227	1,200	13,889	633,286	849,669
Recovered $	533,845	14,579	15,299	—	1,823	346,930	155,214
Percent Recovered	29.2	9.4	8.8	—	13.1	54.8	18.3
UNION							
Stolen $	17,433,990	1,331,813	2,470,263	51,854	235,649	7,839,596	5,504,815
Recovered $	4,944,846	84,241	233,015	1,234	25,123	4,193,881	407,352
Percent Recovered	28.4	6.3	9.4	2.4	10.7	53.5	7.4
WARREN							
Stolen $	1,879,209	378,602	127,089	1,315	13,560	736,759	621,884
Recovered $	534,634	10,297	9,864	—	1,381	379,346	133,746
Percent Recovered	28.4	2.7	7.8	—	10.2	51.5	21.5
STATE TOTAL							
Stolen $	277,570,463	22,278,730	37,305,732	1,590,568	5,641,432	130,499,775	80,254,226
Recovered $	84,301,336	1,225,933	1,758,179	65,285	795,671	73,301,667	7,154,601
Percent Recovered	30.4	5.5	4.7	4.1	14.1	56.2	8.9

NJSP Table 29

SECTION V

INDEX OFFENSE ANALYSIS

- POPULATION GROUPS
- URBAN-SUBURBAN-RURAL MUNICIPALITIES
- COLLEGES AND UNIVERSITIES

Preceding page blank

OFFENSES BY POPULATION GROUPS

The presentation of crime statistics by population groups was made for the purpose of projecting, for consideration, the relative crime experience of communities of varying populations. Although the individual municipalities within the various groups may be geographically separated, their inclusion into a specific group was predicted by the similarity in population with the other municipalities within the group. Municipalities within the same group may differ widely when all factors are considered, but they do share the common bond of population size. The grouping of communities in this manner allows recognition of variances in the crime volumes, rates and clearances between the established groups.

Set forth below are the established municipal groupings as used in this section:

GROUP I
4 Municipalities over 100,000
Total Population - 797,525

GROUP II
17 Municipalities 50,000 to 100,000
Total Population - 1,151,379

GROUP III
46 Municipalities 25,000 to 50,000
Total Population - 1,630,931

GROUP IV
66 Municipalities 15,000 to 25,000
Total Population - 1,262,238

GROUP V
208 Municipalities 5,000 to 15,000
Total Population - 1,935,775

GROUP VI
144 Municipalities 2,000 to 5,000
Total Population - 478,203

GROUP VII
82 Municipalities under 2,000
Total Population - 93,079

Preceding page blank

CRIME INDEX FOR POPULATION GROUPS — 1979

POPULATION GROUP	TOTAL CRIME INDEX	Murder	Forcible Rape TOTAL	Rape by Force	Attempt Rape	Robbery TOTAL	Gun	Cutting Instru-ment	Other Weapon
GROUP I									
4 Municipalities over 100,000	77,152	213	635	499	136	9,039	2,648	1,764	674
Population - 797,525									
Rate per 1,000 Inhabitants	96.7								
Percent Index Offenses Cleared	14.9								
GROUP II									
17 Municipalities 50,000-100,000	81,112	87	397	300	97	3,708	1,004	540	244
Population - 1,151,379									
Rate per 1,000 Inhabitants	70.4								
Percent Index Offenses Cleared	14.9								
GROUP III									
46 Municipalities 25,000-50,000	98,587	86	407	310	97	3,014	1,024	524	172
Population - 1,630,931									
Rate per 1,000 Inhabitants	60.4								
Percent Index Offenses Cleared	16.5								
GROUP IV									
66 Municipalities 15,000-25,000	61,033	35	184	113	71	1,013	435	135	60
Population - 1,262,238									
Rate per 1,000 Inhabitants	48.4								
Percent Index Offenses Cleared	19.1								
GROUP V									
208 Municipalities 5,000-15,000	83,746	44	264	178	86	1,186	509	187	67
Population - 1,935,775									
Rate per 1,000 Inhabitants	43.3								
Percent Index Offenses Cleared	17.6								
GROUP VI									
144 Municipalities 2,000-5,000	20,067	14	101	66	35	265	94	51	18
Population - 478,203									
Rate per 1,000 Inhabitants	42.0								
Percent Index Offenses Cleared	16.5								
GROUP VII									
82 Municipalities Under 2,000	4,193	3	16	12	4	40	21	3	5
Population - 93,079									
Rate per 1,000 Inhabitants	45.0								
Percent Index Offenses Cleared	18.1								

NJSP Table 30

CRIME INDEX FOR POPULATIONS GROUPS — 1979

POPULATION GROUP	Strong Arm	Aggra-vated Assault TOTAL	Gun	Cutting Instru-ment	Other Weapon	Hands Fists Feet etc.	Burg-lary TOTAL	Forcible Entry	No Force	Attempt Forcible Entry	Larceny Theft TOTAL	$200 and Over	$50 to $200	$50 and Under	Motor Vehicle Theft TOTAL
GROUP I															
4 Municipalities over 100,000	3,953	4,956	791	1,560	1,612	993	22,026	19,505	1,289	1,232	24,239	5,865	6,026	12,348	16,044
GROUP II															
17 Municipalities 50,000-100,000	1,920	3,595	681	1,005	1,056	853	23,922	18,237	2,869	2,816	38,731	9,362	13,411	15,958	10,672
GROUP III															
46 Municipalities 25,000-50,000	1,294	3,081	409	891	979	802	25,987	20,088	2,681	3,218	54,359	14,393	20,595	19,371	11,653
GROUP IV															
66 Municipalities 15,000-25,000	383	1,435	199	375	433	428	15,615	11,809	1,835	1,971	37,899	8,815	14,264	14,820	4,852
GROUP V															
208 Municipalities 5,000-15,000	423	2,021	250	446	584	741	22,128	16,092	3,508	2,528	51,991	12,604	20,619	18,768	6,112
GROUP VI															
144 Municipalities 2,000-5,000	102	581	88	114	177	202	6,240	4,452	1,236	552	11,482	3,089	4,829	3,564	1,384
GROUP VII															
82 Municipalities Under 2,000	11	140	14	24	42	60	1,326	904	314	108	2,379	664	1,036	679	289

NJSP Table 30

URBAN—SUBURBAN—RURAL CRIME

5 YEAR COMPARISON
URBAN-SUBURBAN-RURAL

1975 through 1979 Summary Analysis

- During the 5 year period, Rural communities continued to experience the largest Index offenses percentage change, registering an increase of 35 percent.
- Suburban municipalities recorded the next highest Index increase advancing 18 percent.
- Urban communities reported the lowest percentage increase, reflecting a rise of 8 percent.
- Nonviolent crimes increased at a faster rate in Rural municipalities than Suburban or Urban areas.
- Aggravated Assault recorded the highest individual Index crime increase in each of the areas; up 34 percent in Rural, 62 percent in Suburban, and 23 percent in Urban municipalities.

CRIME INDEX TRENDS
URBAN — SUBURBAN — RURAL
FIVE YEAR COMPARISON — 1975-1979

OFFENSES	URBAN			SUBURBAN			RURAL		
	1975	1979	Percent Change	1975	1979	Percent* Change	1975	1979	Percent Change
Murder	399	365	− 9	64	84	+31	37	33	−11
Forcible Rape	941	1,393	+48	307	439	+43	132	172	+30
Robbery	14,268	15,993	+12	1,642	1,962	+19	360	310	−14
Aggravated Assault	8,910	10,939	+23	2,452	3,966	+62	576	904	+34
Burglary	65.974	69,600	+ 5	36,151	38,413	+ 6	9,113	9,231	+ 1
Larceny-Theft	103,417	107,340	+ 4	80,721	95,333	+18	11,203	18,407	+64
Motor Vehicle Theft	30,451	37,472	+23	7,689	11,811	+54	1,233	1,723	+40
Total Index	224,360	243,102	+ 8	129,026	152,008	+18	22,754	30,780	+35
Violent Crime	24,518	28,690	+17	4,465	6,451	+44	1,205	1,419	+18
Nonviolent Crime	199,842	214,412	+ 7	124,561	145,557	+17	21,549	29,361	+36

NJSP Table 31

URBAN
1979 Summary Analysis

- There were 243,102 Index offenses reported in municipalities of Urban character during the year 1979, representing an increase of 14 percent over 1978.
- Fifty-seven percent of all Index crimes occurred in Urban areas; a two percent increase compared to 1978.
- Violent crimes increased 19 percent, and accounted for 79 percent of the state's total Violent crime.
- Nonviolent crimes rose 13 percent and accounted for 55 percent of the reported Nonviolent crime.
- The crime rate increased 15 percent, to 68.8 victims for every 1,000 persons.
- Significant increases were noted in the offenses of Forcible Rape, Robbery, and Motor Vehicle Theft.

URBAN
NUMBER — RATE — DISTRIBUTION
1978 — 1979

Municipalities - 153 **Population - 3,534,491**

OFFENSES	NUMBER			CRIME RATE/1,000			PERCENT OF STATE TOTAL		
	1978	1979	Percent Change	1978	1979	Percent* Change	1978	1979	Percent Change
Murder	312	365	+17	0.1	0.1	+18	78.0	75.7	−3
Forcible Rape	1,152	1,393	+21	0.3	0.4	+33	66.7	69.5	+4
Robbery	12,008	15,993	+33	3.4	4.5	+32	85.2	87.6	+3
Aggravated Assault	10,618	10,939	+ 3	3.0	3.1	+ 3	71.8	69.2	−4
Burglary	60,993	69,600	+14	17.0	19.7	+16	57.1	59.4	+4
Larceny-Theft	99,576	107,340	+ 8	27.8	30.4	+ 9	49.1	48.6	−1
Motor Vehicle Theft	29,514	37,472	+27	8.3	10.6	+29	71.9	73.5	+2
TOTAL INDEX	214,173	243,102	+14	59.8	68.8	+15	56.1	57.1	+2
Violent Crime	24,090	28,690	+19	6.7	8.1	+21	77.7	78.5	+1
Nonviolent Crime	190,083	214,412	+13	53.1	60.7	+14	54.2	55.1	+2

NJSP Table 32

SUBURBAN
1979 Summary Analysis

- During the year, Index crimes in Suburban areas increased 9 percent, to 152,008 offenses.
- Suburban communities recorded 36 percent of the Index crimes that occurred during the year.
- Violent crime advanced 16 percent, and accounted for 18 percent of the state's total.
- Nonviolent crime increased 9 percent, and accounted for over 37 percent of the total reported.
- The crime rate was recorded at 49.8 victims for every 1,000 Suburban inhabitants, an increase of 8 percent over 1978.
- Significant increases were noted in the offenses of Murder, Motor Vehicle Theft, and Aggravated Assault.

SUBURBAN
NUMBER — RATE — DISTRIBUTION
1978 — 1979

Municipalities - 246 **Population - 3,054,732**

OFFENSES	NUMBER			CRIME RATE/1,000			PERCENT OF STATE TOTAL		
	1978	1979	Percent Change	1978	1979	Percent Change	1978	1979	Percent Change
Murder	56	84	+50	(1)	(1)	—	14.0	17.4	+24
Forcible Rape	434	439	+ 1	0.1	0.1	—	25.1	21.9	−13
Robbery	1,767	1,962	+11	0.6	0.6	—	12.5	10.7	−14
Aggravated Assault	3,322	3,966	+19	1.1	1.3	+18	22.5	25.1	+12
Burglary	36,334	38,413	+ 6	12.0	12.6	+ 5	34.0	32.8	− 4
Larceny-Theft	87,436	95,333	+ 9	28.9	31.2	+ 8	43.1	43.1	—
Motor Vehicle Theft	10,017	11,811	+18	3.3	3.9	+18	24.4	23.2	− 5
TOTAL INDEX	139,366	152,008	+9	46.1	49.8	+8	36.5	35.7	−2
Violent Crime	5,579	6,451	+16	1.8	2.1	+17	18.0	17.6	−2
Nonviolent Crime	133,787	145,557	+ 9	44.2	47.7	+ 8	38.2	37.4	−2

(1) Less than one-tenth of one percent.

NJSP Table 33

RURAL
1979 Summary Analysis

- There were 30,780 Index offenses reported in Rural municipalities during the year 1979, an increase of 10 percent when compared to 1978.
- Seven percent of the state's Index crime occurred in Rural areas.
- Violent crime increased 6 percent and accounted for 4 percent of the state's total.
- Nonviolent crimes increased 10 percent, and was responsible for almost 8 percent of the state's total.
- Victimization rate was established at 40.5 persons for each 1,000 inhabitants of Rural areas, an increase of 8 percent over 1978.
- Significant increases were noted in the offenses of Larceny, Forcible Rape, and Motor Vehicle Theft.

RURAL
NUMBER — RATE — DISTRIBUTION
1978 — 1979

Municipalities - 168 **Population - 759,907**

OFFENSES	NUMBER			CRIME RATE/1,000			PERCENT OF STATE TOTAL		
	1978	1979	Percent Change	1978	1979	Percent* Change	1978	1979	Percent Change
Murder	32	33	+ 3	(1)	(1)	—	8.0	6.8	−15
Forcible Rape	141	172	+22	0.2	0.2	—	8.2	8.6	+ 5
Robbery	321	310	− 3	0.4	0.4	—	2.3	1.7	−26
Aggravated Assault	844	904	+ 7	1.1	1.2	+ 9	5.7	5.7	—
Burglary	9,416	9,231	− 2	12.6	12.1	− 4	8.8	7.9	−10
Larceny-Theft	15,741	18,407	+17	21.1	24.2	+15	7.8	8.3	+ 6
Motor Vehicle Theft	1,506	1,723	+14	2.0	2.3	+15	3.7	3.4	− 8
TOTAL INDEX	28,001	30,780	+10	37.6	40.5	+8	7.3	7.2	−1
Violent Crime	1,338	1,419	+ 6	1.8	1.9	+6	4.3	3.9	−9
Nonviolent Crime	26,663	29,361	+10	35.8	38.6	+8	7.6	7.5	−1

(1) Less than one tenth of one percent.

NJSP Table 34

UNIVERSITY AND COLLEGE OFFENSE DATA, 1979
(All Offenses Recorded in This Table are Included in The Respective Municipalities)

UNIVERSITY / COLLEGE	Total Crime Index	Murder	Forcible Rape	Robbery	Aggravated Assault	Burglary	Larceny Theft	Motor Vehicle Theft
BROOKDALE COMMUNITY COLLEGE	113	—	—	—	2	2	108	1
Middletown Township								
BURLINGTON COUNTY COLLEGE	34	—	—	—	—	1	32	1
Pemberton Township								
GLASSBORO STATE COLLEGE	225	—	—	1	—	41	178	5
Glassboro Borough								
KEAN COLLEGE	125	—	—	1	4	7	99	14
Union Township								
MIDDLESEX COUNTY COLLEGE	60	—	—	—	—	2	58	—
Edison Township								
MONMOUTH COLLEGE	128	—	1	1	1	16	108	1
Long Branch City	2	—	—	—	—	—	2	—
Ocean Township	—	—	—	—	—	—	—	—
West Long Branch Borough	126	—	1	1	1	16	106	1
MONTCLAIR STATE COLLEGE	305	—	1	—	23	48	206	27
RUTGERS UNIVERSITY	1729	—	8	29	39	162	1445	46
Camden Campus	228	—	1	6	4	14	178	25
East Brunswick Township	—	—	—	—	—	—	—	—
Edison Township	—	—	—	—	—	—	—	—
Highland Park Borough	—	—	—	—	—	—	—	—
Newark Campus	244	—	—	18	6	24	188	8
New Brunswick City	800	—	7	4	26	80	678	5
North Brunswick Township	—	—	—	—	—	—	—	—
Piscataway Township	457	—	—	1	3	44	401	8
STOCKTON STATE COLLEGE	172	—	1	—	—	21	147	3
Galloway Township								
TRENTON STATE COLLEGE	210	—	2	—	1	16	188	3
Ewing Township								
WILLIAM PATERSON COLLEGE	278	—	—	—	7	30	239	2
Haledon Borough	10	—	—	—	—	—	10	—
North Haledon Borough	118	—	—	—	4	12	101	1
Wayne Township	150	—	—	—	3	18	128	1

NJSP Table 35

SECTION VI

CRIME IN THE SEVENTIES

AN URBAN PHENOMENON

CRIME IN THE SEVENTIES — AN URBAN PHENOMENON

One of the most fully documented facts about crime is that the serious crimes that concern people most—Murder, Forcible Rape, Robbery, Aggravated Assault, Burglary—happen most frequently in our large cities.[2] Study after study, in city after city, in all regions of the country, the fact remains that the offenses, the victims, and the offenders are found most often in our large cities.

The Tables and Charts enumerated in this section cover a ten year period delineating crime in specifically defined Urban areas of New Jersey. The cities included in this analysis have been categorized as Urban municipalities, (i.e., densely populated with extensive development) by the New Jersey Department of Community Affairs, Division of State and Regional Planning, Bureau of Statewide Planning.

The criteria used in the selection of the fourteen cities was, (1) To be classified as Urban character and (2) Have a 1978 provisional population of 50,000 or more inhabitants.

For further comparative analysis, the Urban cities were subdivided into two distinct groupings. Group number one consisted of the state's six largest Urban centers with populations of 85,000 or over and categorized as the "Major Urban."

The second group included the "Major Urban" and the additional eight Urban communities with populations of 50,000 or more inhabitants, and referred to as the "Urban 14."

MAJOR URBAN

- Camden
- Elizabeth
- Jersey City
- Newark
- Paterson
- Trenton

THE URBAN FOURTEEN

- Bayonne
- Camden
- Clifton
- East Orange
- Elizabeth
- Irvington Town
- Jersey City
- Newark
- Passaic
- Paterson
- Trenton
- Union City
- Vineland
- Woodbridge

[2]The Challenge of Crime in a Free Society, Nicholas deB. Katzenbach, Chairman (Washington, D.C.: U.S. Government Printing Office, 1967) p. 92.

Preceding page blank

COMPARATIVE CRIME INDEX DISTRIBUTION FOR STATE AND URBAN CITIES 50,000 POPULATION AND OVER 1970 - 1979

STATE AND URBAN CITIES	Murder	Forcible Rape	Robbery	Aggravated Assault	Burglary	Larceny Theft	Motor Vehicle Theft	Crime Index Total	[1]Violent Crime Total	[2]Nonviolent Crime Total
NEW JERSEY	4,505	14,160	151,218	118,731	998,897	1,732,752	413,761	3,434,024	288,614	3,145,410
[3]URBAN CITIES —Over 85,000 Population (Major Urban)	2,438	6,072	90,576	55,504	266,620	275,954	172,139	869,303	154,590	714,713
Percent Distribution of State Total	54.1	42.9	59.9	46.7	26.7	15.9	41.6	25.3	53.6	22.7
[4]URBAN CITIES—Over 50,000 Population (Urban 14)	2,717	7,102	103,276	65,266	346,105	406,189	214,539	1,145,194	178,361	966,833
Percent Distribution of State Total	60.3	50.2	68.3	55.0	34.7	23.4	51.9	33.3	61.8	30.7

[1]Murder, Forcible Rape, Robbery, Aggravated Assault.

[2]Burglary, Larceny-Theft, Motor Vehicle Theft.

[3]Camden, Newark, Jersey City, Trenton, Paterson and Elizabeth.

[4]Bayonne, Camden, Clifton, East Orange, Elizabeth, Irvington Town, Jersey City, Newark, Passaic, Paterson, Trenton, Union City, Vineland and Woodbridge.

CRIME IN THE SEVENTIES
SUMMARY

Distribution

- Six major Urban centers—Camden, Newark, Jersey City, Trenton, Paterson and Elizabeth —collectively represent 13 percent of New Jersey's total population. These same Urban centers, during the period 1970 through 1979, accounted for 25 percent of the state's total crime.
- The six centers, from 1970 through 1979, accounted for 53.6 percent of all Violent crime and 21.8 percent of the Nonviolent crimes in the entire state.
- The 14 Urban municipalities represent 20 percent of the state's total population.
- For the period 1970 through 1979, these fourteen Urban municipalities accounted for 33.3 percent of New Jersey's total Index, 61.8 percent of all Violent crime, and 30.7 percent of the state's Nonviolent crime.
- Nearly 7 out of every 10 robberies reported, occurred in the "Urban Fourteen" cities during this ten year period.

The accompanying Table reflects the percent distribution of major Urban and "Urban Fourteen" crime within the state for the years 1970-1979.

Percent Change

During the seventies, New Jersey's Crime Index paralleled the upward trend that was reflected at the national level, recording a 66 percent increase for the years 1970-1979.

Although the crime trends in the "Urban Fourteen" did not increase as rapidly as recorded statewide, the increases however, were quite significant.

- Statewide Crime Index spiraled to a 66 percent increase from 1970 through 1979.
- The "Urban Fourteen" registered a 35 percent increase in the Crime Index from 1970 through 1979.
- The total Crime Index for the six "Major Urban" cities registered a 23 percent increase in this decade.
- The state's Violent crime recorded a 78 percent increase during the decade of the seventies.
- Violent crime in the "Urban Fourteen" increased 58 percent and Nonviolent crime was up 31 percent during this same ten year span.
- Nonviolent crime recorded an increase of 65 percent in New Jersey during this ten year span.
- The Major six Urban cities recorded a 49 percent increase in Violent crime and an 18 percent increase in Nonviolent crime during the seventies.

The accompanying Table reflects percent changes in the state's "Major Urban," and "Urban Fourteen" Crime Index for the years 1970-1979.

INDEX OF CRIME OFFENSES
PERCENT CHANGE
1970 — 1979

STATE AND URBAN CITIES	YEAR	POPULATION	[1]CRIME INDEX TOTAL	[2]VIOLENT CRIME	[3]NONVIOLENT CRIME	Murder	Forcible Rape	Robbery	Aggravated Assault	Burglary	Larceny Theft	Motor Vehicle Theft
New Jersey	1970	7,168,164	256,178	20,583	235,595	405	928	12,147	7,103	74,606	121,046	39,943
	1979	**7,349,130**	**425,890**	**36,560**	**389,330**	**482**	**2,004**	**18,265**	**15,809**	**117,264**	**221,080**	**51,006**
Percent Change		+2.5	+66.3	+77.6	+65.3	+19.0	+115.9	+50.4	+122.6	+57.2	+82.6	+27.7
[4]"MAJOR URBAN"	1970	1,107,629	79,286	12,134	67,152	255	429	7,806	3,644	23,735	24,680	18,737
	1979	**980,206**	**96,982**	**18,036**	**78,946**	**259**	**782**	**10,687**	**6,308**	**28,518**	**32,313**	**18,115**
Percent Change		−11.5	+22.3	+48.6	+17.6	+1.6	+82.3	+36.9	+73.1	+20.2	+30.9	−3.3
[5]URBAN "14"	1970	1,658,027	98,635	13,605	85,030	276	485	8,606	4,238	29,070	33,808	22,152
	1979	**1,502,463**	**133,091**	**21,553**	**111,538**	**288**	**979**	**12,475**	**7,811**	**38,981**	**47,843**	**24,714**
Percent Change		−9.4	+34.9	+58.4	+31.2	+4.3	+101.9	+45.0	+84.3	+34.1	+41.5	+11.6

[1]Murder, Forcible Rape, Robbery, Aggravated Assault, Burglary, Larceny-Theft and Motor Vehicle Theft.

[2]Murder, Forcible Rape, Robbery and Aggravated Assault.

[3]Burglary, Larceny-Theft and Motor Vehicle Theft.

[4]Camden, Newark, Jersey City, Trenton, Paterson and Elizabeth.

[5]Bayonne, Camden, Clifton, East Orange, Elizabeth, Irvington Town, Jersey City, Newark, Passaic, Paterson, Trenton, Union City, Vineland and Woodbridge.

STREET CRIME

There has never been a clear-cut definition for "street crime" within the Criminal Justice System. The nation's Clearing House for the collection and dissemination of criminal statistics, the Federal Bureau of Investigation, has no criteria in the categorization of specific crimes to be designated or defined as "street crimes." More and more, this "media term" has often been confused with the Violent Crime group of Murder, Forcible Rape, Robbery, and Aggravated Assault.

Although any particular crime can and does occur on the streets, this analysis, because of reporting constraints within the Uniform Crime Reporting System, is limited to defining street crimes as those offenses which occur, or are most likely to occur, on streets, highways, parking lots, etc. These crimes include highway robbery, purse-snatching, larceny from autos, larceny of auto parts and accessories, larceny of bicycles, and motor vehicle thefts. All are crimes against property and only one, highway robbery, falls in the Violent crime group. Since 1970, these "street crimes" have accounted for 44 percent of New Jersey's total Crime Index, and have risen nearly 60 percent during this ten year survey period.

SUMMARY

- Street crime increased 27 percent between 1970 and 1979.
- Nearly 8 out of every 10 highway robberies occurred in the "Urban Fourteen" during the ten year period.
- Over half of all motor vehicle thefts, during the survey span, occurred in the "Urban Fourteen."
- Fifty-five percent of all purse snatching was perpetrated in the "Urban Fourteen."

The accompanying Table reflects percent distribution of street crime for the "Urban Fourteen" for the years 1970-1979.

STREET CRIME TRENDS
URBAN FOURTEEN MUNICIPALITIES
1970 — 1979

STREET CRIMES	1970	1971	1972	1973	1974	1975	1976	1977	1978	1979	TOTAL	Percent of State Total
Highway Robbery	5,731	7,887	7,213	7,094	7,313	7,141	6,456	5,735	6,190	8,690	69,450	77.7
Purse Snatching	3,754	3,794	3,006	2,445	3,046	2,874	2,772	2,350	2,335	2,690	29,066	55.3
Larceny from Motor Vehicle	7,450	8,090	6,846	6,921	8,844	11,789	15,889	9,948	10,279	10,584	96,640	30.3
Larceny of M.V. Parts & Accessories	6,624	6,789	5,563	4,258	5,422	6,928	9,640	10,933	10,372	11,425	77,954	23.5
Larceny of Bicycles	2,749	3,054	3,023	4,097	5,219	4,451	4,648	4,480	4,053	3,669	39,443	13.5
Motor Vehicle Theft	22,132	23,646	24,305	22,983	21,277	20,804	18,614	17,603	18,891	24,280	214,535	51.9
TOTAL	48,440	53,260	49,956	47,798	51,121	53,987	58,019	51,049	52,120	61,338	527,088	35.2
Percent of State Street Crime Total	41.3	41.4	41.2	37.3	33.9	33.4	31.9	31.3	32.2	33.3	35.2	

SECTION VII

NEW JERSEY

STATE-COUNTY-MUNICIPAL OFFENSE AND DEMOGRAPHIC DATA

1979

1979 MUNICIPAL PROFILE DATA

MUNICIPALITY		CRIME* INDEX TOTAL	Crime Rate Per 1,000	Violent Crime Rate Per 1,000	Non Violent Crime Rate Per 1,000	VIOLENT CRIME			
						Murder	Forcible Rape	Robbery	Aggravated Assault
ATLANTIC COUNTY									
Absecon City	1978	211	30.4	1.3	29.1	—	—	3	6
	1979	300	42.7	1.6	41.1	—	—	5	6
Atlantic City	1978	5,738	133.6	15.0	118.6	10	36	342	258
	1979	7,010	167.8	18.6	149.2	9	63	438	265
Brigantine City	1978	264	31.6	0.5	31.1	—	—	1	3
	1979	264	31.1	1.4	29.7	—	—	2	10
Buena Boro	1978	132	39.8	3.6	36.2	—	—	7	5
	1979	125	38.6	4.3	34.3	—	1	6	7
Buena Vista Twsp.	1978	183	34.2	3.2	31.0	—	1	3	13
	1979	243	45.8	3.2	42.6	2	3	2	10
Corbin City	1978	8	27.0	—	27.0	—	—	—	—
	1979	6	19.8	—	19.8	—	—	—	—
Egg Harbor City	1978	246	54.3	0.7	53.6	—	—	—	3
	1979	211	46.5	1.5	45.0	—	1	1	5
Egg Harbor Twsp.	1978	1,599	107.7	5.3	102.4	2	7	22	48
	1979	1,852	120.2	7.1	113.1	1	10	31	68
Estell Manor City	1978	19	26.5	1.4	25.1	—	1	—	—
	1979	31	39.4	3.8	35.6	—	—	1	2
Folsom Boro	1978	86	38.9	3.2	35.7	4	—	—	3
	1979	103	46.1	1.3	44.8	—	—	1	2
Galloway Twsp.	1978	550	51.5	0.9	50.6	—	3	—	7
	1979	628	57.8	2.0	55.8	—	12	4	6
Hamilton Twsp.	1978	405	43.5	4.6	38.9	—	5	4	34
	1979	503	52.9	4.1	48.8	1	5	4	29
Hammonton Town	1978	472	39.1	2.5	36.6	—	1	13	16
	1979	476	39.3	1.2	38.1	—	2	6	7
Linwood City	1978	284	42.4	0.2	42.2	—	—	1	—
	1979	249	37.6	1.1	36.5	—	—	2	5
Longport Boro	1978	98	59.5	1.8	57.7	—	—	—	3
	1979	83	48.6	1.2	47.4	—	—	—	2
Margate City	1978	376	35.5	1.7	33.8	—	—	3	15
	1979	430	40.2	1.8	38.4	1	—	7	11
Mullica Twsp.	1978	231	61.7	4.3	57.4	—	6	1	9
	1979	229	59.0	2.3	56.7	—	1	2	6
Northfield City	1978	395	49.4	2.3	47.1	—	1	2	15
	1979	409	51.0	2.6	48.4	—	—	11	10
Pleasantville City	1978	1,161	82.0	7.9	74.1	—	13	32	67
	1979	1,455	103.4	8.0	95.4	1	2	43	66
Port Republic City	1978	15	19.7	1.3	18.4	—	—	1	—
	1979	17	20.1	—	20.1	—	—	—	—
Somers Point City	1978	401	39.6	1.1	38.5	—	—	9	2
	1979	598	60.5	1.3	59.2	—	1	7	5

*ALL OFFENSES ARE RECORDED IN THE MUNICIPALITY OF OCCURRENCE, REGARDLESS OF THE OUTSIDE INVESTIGATIVE AGENCY. (i.e., FEDERAL STATE, COUNTY, COLLEGE CAMPUS POLICE).

1979 MUNICIPAL PROFILE DATA

NONVIOLENT CRIME			DEMOGRAPHIC DATA				POLICE EMPLOYEE DATA			
							Police Officers			
Burglary	Larceny	Motor Vehicle Theft	1978 Provisional Population	Area In Square Miles	Density Per Square Mile	Character	Male	Female	Civilian	TOTAL Police Employees
75	118	9					19	—	4	23
71	192	26	7,028	5.70	1,233.2	Suburban	23	—	1	24
1,742	2,746	604					269	3	71	343
1,499	3,869	867	41,767	11.84	3,527.6	Urban Center	302	13	111	426
124	115	21					24	—	4	28
112	121	19	8,488	6.39	1,328.3	Suburban	25	—	4	29
60	45	15					7	—	2	9
34	64	13	3,235	7.40	437.2	Rural Center	7	—	3	10
113	41	12					—	—	—	—
124	80	22	5,302	41.83	126.8	Rural	—	—	—	—
6	2	—					—	—	—	—
2	3	1	303	8.30	36.5	Rural	—	—	—	—
45	177	21					9	—	2	11
34	139	31	4,534	10.89	416.4	Rural Center	10	—	1	11
396	989	135					40	—	2	42
494	1042	208	15,402	67.94	226.7	Rural	40	1	6	47
12	4	2					—	—	—	—
22	5	1	787	53.75	14.6	Rural	—	—	—	—
46	26	7					—	—	—	—
53	44	3	2,233	8.40	265.8	Rural	—	—	—	—
160	346	34					21	—	2	23
212	358	36	10,866	91.75	118.4	Rural	22	—	2	24
151	174	37					12	—	5	17
174	241	49	9,511	113.40	83.9	Rural Center	13	—	6	19
129	269	44					22	—	6	28
122	287	52	12,094	41.80	289.3	Rural Center	20	—	6	26
59	216	8					14	—	1	15
37	195	10	6,614	3.80	1,740.5	Suburban Center	15	—	2	17
35	56	4					10	—	4	14
45	36	—	1,708	0.30	5,693.3	Suburban	10	—	2	12
94	230	34					25	—	7	32
127	247	37	10,688	1.40	7,634.3	Urban Suburban	25	—	6	31
99	101	15					12	—	3	15
96	113	11	3,884	56.50	68.7	Rural	10	—	3	13
109	244	24					23	—	1	24
84	273	31	8,013	3.50	2,289.4	Suburban	19	—	1	20
494	489	66					39	—	3	42
533	694	116	14,067	5.80	2,425.3	Suburban	37	—	5	42
10	4	—					—	—	—	—
10	7	—	846	8.10	104.4	Rural	—	—	—	—
130	246	14					22	—	5	27
160	383	42	9,879	4.08	2,421.3	Suburban	21	—	5	26

1979 MUNICIPAL PROFILE DATA

MUNICIPALITY		CRIME* INDEX TOTAL	Crime Rate Per 1,000	Violent Crime Rate Per 1,000	Non Violent Crime Rate Per 1,000	VIOLENT CRIME Murder	Forcible Rape	Robbery	Aggravated Assault
ATLANTIC COUNTY (cont'd)									
Ventnor City	1978	661	58.4	1.3	57.1	—	—	3	12
	1979	655	57.0	1.4	55.6	—	2	6	8
Weymouth Twsp.	1978	30	25.3	0.8	24.5	1	—	—	—
	1979	34	27.6	1.6	26.0	—	—	—	2
ATLANTIC COUNTY TOTAL	1978	13,565	71.5	5.6	65.9	17	74	447	519
	1979	15,911	83.8	6.5	77.3	15	103	579	532
BERGEN COUNTY									
Allendale Boro	1978	186	30.5	0.7	29.8	—	—	1	3
	1979	210	34.2	0.8	33.4	—	—	1	4
Alpine Boro	1978	41	27.2	0.7	26.5	—	—	—	1
	1979	60	38.7	3.2	35.5	—	1	—	4
Bergenfield Boro	1978	743	27.7	0.6	27.1	1	—	9	5
	1979	881	33.3	0.9	32.4	1	—	12	10
Bogota Boro	1978	285	33.9	2.3	31.6	—	—	1	18
	1979	323	39.0	1.7	37.3	—	—	6	8
Carlstadt Boro	1978	476	75.2	2.5	72.7	—	2	7	7
	1979	476	76.5	1.8	74.7	—	—	6	5
Cliffside Park Boro	1978	371	16.4	0.9	15.5	—	1	—	20
	1979	472	20.8	0.9	19.9	—	—	9	11
Closter Boro	1978	368	43.7	2.0	41.7	—	1	5	11
	1979	388	46.4	0.7	45.7	—	—	3	3
Cresskill Boro	1978	172	21.5	0.3	21.2	—	—	—	2
	1979	230	29.3	0.1	29.2	—	—	—	1
Demarest Boro	1978	185	36.1	0.2	35.9	—	—	—	1
	1979	170	33.8	—	33.8	—	—	—	—
Dumont Boro	1978	452	23.9	0.6	23.3	—	—	4	7
	1979	498	26.8	0.6	26.2	—	3	3	5
Elmwood Park Boro	1978	912	46.8	1.8	45.0	1	1	13	20
	1979	873	45.4	2.0	43.4	—	3	16	20
East Rutherford Boro	1978	771	95.3	3.5	91.8	—	—	10	18
	1979	941	118.4	4.0	114.4	—	2	17	13
Edgewater Boro	1978	179	35.9	0.8	35.1	—	—	1	3
	1979	143	29.1	2.4	26.7	—	1	1	10
Emerson Boro	1978	221	27.4	1.4	26.0	—	1	1	9
	1979	213	26.8	1.4	25.4	—	—	2	9
Englewood City	1978	1,877	80.2	5.6	74.6	1	5	62	62
	1979	2,230	96.9	6.6	90.3	—	—	103	49
Englewood Cliffs Boro	1978	241	39.1	1.5	37.6	—	1	3	5
	1979	363	59.1	2.3	56.8	—	1	6	7
Fair Lawn Boro	1978	1,297	36.3	0.7	35.6	—	—	12	13
	1979	1,421	40.5	0.9	39.6	3	2	20	5

*ALL OFFENSES ARE RECORDED IN THE MUNICIPALITY OF OCCURRENCE, REGARDLESS OF THE OUTSIDE INVESTIGATIVE AGENCY. (i.e., FEDERAL STATE, COUNTY, COLLEGE CAMPUS POLICE).

NJSP Table 39

1979 MUNICIPAL PROFILE DATA

NONVIOLENT CRIME Burglary	Larceny	Motor Vehicle Theft	DEMOGRAPHIC DATA 1978 Provisional Population	Area In Square Miles	Density Per Square Mile	Character	POLICE EMPLOYEE DATA Police Officers Male	Female	Civilian	TOTAL Police Employees
187	424	35					30	—	7	37
247	343	49	11,501	2.10	5,476.7	Urban Suburban	29	—	11	40
16	10	3					—	—	—	—
16	15	1	1,233	12.00	102.8	Rural	—	—	—	—
4,292	7,072	1,144					598	3	129	730
4,308	8,751	1,623	189,984	566.97	335.1	—	628	14	175	817
25	152	5					14	—	3	17
57	143	5	6,142	2.80	2,193.6	Suburban	13	1	3	17
8	28	4					11	—	—	11
13	39	3	1,550	6.30	246.0	Suburban Rural	11	—	—	11
204	463	61					51	—	6	57
215	576	67	26,450	3.00	8,816.7	Urban Suburban	51	—	7	58
86	167	13					20	—	—	20
91	207	11	8,279	0.70	11,827.1	Urban Suburban	19	—	—	19
110	232	118					27	—	1	28
133	234	98	6,225	4.20	1,482.1	Urban Suburban	27	—	1	28
95	180	75					42	—	3	45
137	249	66	22,733	1.00	22,733.0	Urban Suburban	40	—	1	41
74	258	19					20	—	—	20
115	254	23	8,365	3.17	2,638.8	Suburban	20	—	—	20
39	122	9					18	—	1	19
81	142	6	7,848	2.00	3,924.0	Suburban	18	—	1	19
54	123	7					11	—	1	12
67	95	8	5,035	2.10	2,397.6	Suburban	11	—	1	12
71	335	35					35	—	4	39
98	349	40	18,559	1.80	10,310.6	Urban Suburban	35	—	4	39
181	585	111					33	—	4	37
194	527	113	19,216	2.50	7,686.4	Urban Suburban	31	—	4	35
166	458	119					26	—	4	30
220	522	167	7,948	3.70	2,148.1	Urban Suburban	24	—	6	30
35	111	29					20	—	—	20
37	65	29	4,908	0.70	7,011.4	Urban Suburban	20	—	—	20
52	143	15					18	—	—	18
37	156	9	7,940	2.20	3,609.1	Urban Suburban	18	—	—	18
957	637	153					77	4	15	96
1125	725	228	23,015	4.90	4,696.9	Urban Center	71	4	17	92
65	135	32					26	—	1	27
87	232	30	6,137	1.80	3,409.4	Urban Suburban	26	—	1	27
303	898	71					49	—	7	56
298	1,013	80	35,059	5.30	6,614.9	Urban Suburban	51	—	6	57

NJSP Table 39

1979 MUNICIPAL PROFILE DATA

MUNICIPALITY		CRIME* INDEX TOTAL	Crime Rate Per 1,000	Violent Crime Rate Per 1,000	Non Violent Crime Rate Per 1,000	VIOLENT CRIME			
						Murder	Forcible Rape	Robbery	Aggravated Assault
BERGEN COUNTY (cont'd)									
Fairview Boro	1978	130	12.5	0.4	12.1	—	—	2	2
	1979	117	11.4	0.7	10.7	—	—	6	1
Fort Lee Boro	1978	1,426	41.2	2.3	38.9	1	2	41	34
	1979	1,609	45.8	2.4	43.4	—	4	44	38
Franklin Lakes Boro	1978	216	26.6	0.1	26.5	—	—	—	1
	1979	297	36.3	1.1	35.2	1	—	4	4
Garfield City	1978	854	30.2	1.3	28.9	3	—	13	22
	1979	900	32.4	1.2	31.2	1	4	14	15
Glen Rock Boro	1978	201	16.6	0.2	16.4	—	—	3	—
	1979	211	17.8	0.4	17.4	—	—	3	2
Hackensack City	1978	3,178	89.5	2.9	86.6	—	11	57	37
	1979	3,272	89.3	3.0	86.3	1	9	65	35
Harrington Park Boro	1978	125	25.8	0.6	25.2	—	—	—	3
	1979	136	28.3	0.4	27.9	—	—	—	2
Hasbrouck Heights Boro	1978	528	41.7	1.5	40.2	—	—	13	6
	1979	546	43.9	2.0	41.9	1	3	11	10
Haworth Boro	1978	110	30.2	0.0	30.2	—	—	—	—
	1979	111	30.5	0.3	30.2	—	—	—	1
Hillsdale Boro	1978	288	25.2	0.3	24.9	—	—	1	2
	1979	281	24.9	0.3	24.6	—	—	—	3
Hohokus Boro	1978	100	23.5	0.5	23.0	—	—	1	1
	1979	110	26.4	1.0	25.4	—	—	2	2
Leonia Boro	1978	255	31.0	1.2	29.8	—	1	1	8
	1979	348	43.2	1.0	42.2	—	1	5	2
Little Ferry Boro	1978	451	48.0	1.1	46.9	—	1	9	—
	1979	371	40.0	1.6	38.4	2	—	12	1
Lodi Boro	1978	896	36.5	1.9	34.6	—	4	24	19
	1979	1,040	43.1	2.9	40.2	—	2	37	31
Lyndhurst Twsp.	1978	704	33.4	1.9	31.5	1	—	17	21
	1979	797	38.6	1.8	36.8	1	3	14	19
Mahwah Twsp.	1978	564	44.1	0.5	43.6	—	—	3	3
	1979	702	54.8	1.6	53.2	—	—	5	15
Maywood Boro	1978	331	32.4	0.5	31.9	—	—	2	3
	1979	268	26.6	0.7	25.9	—	—	7	—
Midland Park Boro	1978	211	26.9	0.3	26.6	—	—	2	—
	1979	221	28.8	0.7	28.1	—	—	3	2
Montvale Boro	1978	291	38.7	0.9	37.8	—	—	4	3
	1979	382	51.2	1.0	50.2	—	—	2	5
Moonachie Boro	1978	152	52.0	1.7	50.3	1	—	1	3
	1979	166	57.9	1.0	56.9	—	1	—	2
New Milford Boro	1978	343	19.3	0.5	18.8	—	—	2	7
	1979	342	19.7	0.6	19.1	—	—	5	5

*ALL OFFENSES ARE RECORDED IN THE MUNICIPALITY OF OCCURRENCE, REGARDLESS OF THE OUTSIDE INVESTIGATIVE AGENCY. (i.e., FEDERAL STATE, COUNTY, COLLEGE CAMPUS POLICE).

1979 MUNICIPAL PROFILE DATA

NONVIOLENT CRIME			DEMOGRAPHIC DATA				POLICE EMPLOYEE DATA			
Burglary	Larceny	Motor Vehicle Theft	1978 Provisional Population	Area In Square Miles	Density Per Square Mile	Character	Police Officers Male	Police Officers Female	Civilian	TOTAL Police Employees
8	80	38	10,278	0.90	11,420.0	Urban Suburban	27	—	1	28
29	54	27					26	—	—	26
345	747	256	35,147	2.50	14,058.8	Urban Suburban	78	—	5	83
449	824	250					76	—	5	81
58	151	6	8,174	9.80	834.1	Suburban	18	—	4	22
65	201	22					19	—	4	23
205	478	133	27,744	2.10	13,211.4	Urban Center	46	—	28	74
128	579	159					46	—	22	68
73	109	16	11,857	2.80	4,234.6	Urban Suburban	21	—	5	26
86	125	13					21	—	5	26
713	2,056	304	36,635	4.00	9,158.8	Urban Center	102	—	19	121
827	2,004	331					101	—	20	121
21	101	—	4,811	2.04	2,358.3	Suburban	9	—	1	10
30	98	6					9	—	—	9
100	371	38	12,438	1.50	8,292.0	Urban Suburban	28	—	2	30
143	314	64					27	—	3	30
26	77	7	3,636	1.97	1,845.7	Urban Suburban	10	—	1	11
31	70	9					10	—	1	11
41	231	13	11,277	2.90	3,888.6	Urban Suburban	22	—	1	23
41	223	14					22	—	1	23
33	58	7	4,168	1.80	2,315.6	Urban Suburban	13	—	1	14
42	59	5					13	—	2	15
90	128	27	8,053	1.50	5,368.7	Urban Suburban	19	—	2	21
151	163	26					19	1	1	21
121	259	61	9,272	1.50	6,181.3	Urban Suburban	22	—	1	23
84	209	63					24	—	1	25
265	432	152	24,119	2.20	10,963.2	Urban Suburban	43	—	4	47
285	501	184					46	—	6	52
156	375	134	20,641	4.70	4,391.7	Urban Suburban	48	—	4	52
223	402	135					48	—	8	56
105	397	56	12,819	25.70	498.8	Surburban Rural	39	—	4	43
134	471	77					40	—	4	44
82	209	35	10,077	1.30	7,751.5	Urban Suburban	22	—	1	23
84	144	33					22	—	1	23
78	122	9	7,681	1.69	4,545.0	Urban Suburban	10	—	3	13
46	154	16					12	—	3	15
55	211	18	7,456	4.00	1,864.0	Suburban	18	—	1	19
55	298	22					23	—	1	24
25	98	24	2,868	1.60	1,792.5	Urban Suburban	12	—	4	16
39	96	28					12	—	4	16
79	24	11	17,360	2.20	7,890.9	Urban Suburban	33	—	3	36
96	203	33					33	—	3	36

1979 MUNICIPAL PROFILE DATA

MUNICIPALITY		CRIME* INDEX TOTAL	Crime Rate Per 1,000	Violent Crime Rate Per 1,000	Non Violent Crime Rate Per 1,000	VIOLENT CRIME			
						Murder	Forcible Rape	Robbery	Aggravated Assault
BERGEN COUNTY (cont'd)									
North Arlington Boro	1978	492	29.1	0.7	28.4	2	—	4	5
	1979	471	28.2	0.9	27.3	—	—	2	12
Northvale Boro	1978	138	26.4	0.0	26.4	—	—	—	—
	1979	179	34.7	0.6	34.1	—	—	2	1
Norwood Boro	1978	95	21.1	2.2	18.9	—	1	—	9
	1979	103	22.9	0.9	22.0	—	—	—	4
Oakland Boro	1978	480	34.6	0.4	34.2	—	—	—	6
	1979	541	39.6	0.3	39.3	—	—	—	4
Old Tappan Boro	1978	121	28.7	0.7	28.0	—	—	—	3
	1979	108	26.0	0.2	25.8	—	—	—	1
Oradell Boro	1978	176	20.4	0.5	19.9	—	—	2	2
	1979	122	14.1	0.2	13.9	—	—	1	1
Palisades Park Boro	1978	467	35.4	1.2	34.2	—	—	3	13
	1979	656	50.1	2.4	47.7	—	—	12	19
Paramus Boro	1978	3,580	128.5	1.9	126.6	—	4	40	9
	1979	4,175	151.8	3.6	148.2	2	3	65	29
Park Ridge Boro	1978	169	18.7	1.2	17.5	—	—	1	10
	1979	169	18.9	0.7	18.2	—	2	—	4
Ramsey Boro	1978	638	52.0	2.2	49.8	—	3	7	17
	1979	604	49.6	2.7	46.9	—	2	5	26
Ridgefield Boro	1978	349	32.9	2.1	30.8	1	4	7	10
	1979	387	37.0	1.2	35.8	—	—	6	7
Ridgefield Park Village	1978	479	36.4	1.7	34.7	1	2	10	9
	1979	466	36.0	2.1	33.9	—	1	11	15
Ridgewood Village	1978	760	29.3	0.7	28.6	—	1	12	4
	1979	810	31.8	0.6	31.2	—	—	13	1
River Edge Boro	1978	296	24.8	0.5	24.3	—	—	—	6
	1979	279	24.0	0.6	23.4	—	—	5	2
River Vale Twsp.	1978	132	14.0	0.2	13.8	—	—	—	2
	1979	156	16.4	0.1	16.3	—	—	—	1
Rochelle Park Twsp.	1978	339	57.9	0.9	57.0	—	—	2	3
	1979	346	60.1	2.6	57.5	—	—	12	3
Rockleigh Boro	1978	24	85.7	7.1	78.6	—	—	—	2
	1979	20	73.5	—	73.5	—	—	—	—
Rutherford Boro	1978	781	39.7	0.7	39.0	—	—	10	5
	1979	770	39.9	1.3	38.6	—	—	11	14
Saddle Brook Twsp.	1978	745	50.0	1.6	48.4	—	1	8	15
	1979	827	56.4	3.2	53.2	1	1	15	30
Saddle River Boro	1978	95	37.0	0.8	36.2	—	—	—	2
	1979	112	43.4	1.2	42.2	—	1	—	2
South Hackensack Twsp.	1978	206	90.6	7.0	83.6	—	5	5	6
	1979	230	102.5	7.1	95.4	—	3	5	8

*ALL OFFENSES ARE RECORDED IN THE MUNICIPALITY OF OCCURRENCE, REGARDLESS OF THE OUTSIDE INVESTIGATIVE AGENCY. (i.e., FEDERAL STATE, COUNTY, COLLEGE CAMPUS POLICE).

1979 MUNICIPAL PROFILE DATA

NONVIOLENT CRIME			DEMOGRAPHIC DATA				POLICE EMPLOYEE DATA			
Burglary	Larceny	Motor Vehicle Theft	1978 Provisional Population	Area In Square Miles	Density Per Square Mile	Character	Police Officers Male	Police Officers Female	Civilian	TOTAL Police Employees
115	302	64					41	—	1	42
126	251	80	16,725	2.50	6,690.0	Urban Suburban	38	—	1	39
26	106	6					11	—	—	11
34	134	8	5,154	1.30	3,964.6	Suburban	11	—	—	11
31	50	4					12	—	—	12
35	59	5	4,489	2.90	1,547.9	Suburban	12	—	—	12
106	359	9					29	—	1	30
96	424	17	13,656	9.10	1,500.7	Suburban	29	—	1	30
14	103	1					10	—	1	11
15	83	9	4,154	3.10	1,340.0	Suburban	11	—	1	12
53	110	9					21	—	1	22
37	80	3	8,650	2.55	3,392.2	Urban Suburban	21	—	1	22
161	227	63					31	—	—	31
231	297	97	13,083	1.30	10,063.9	Urban Suburban	31	—	—	31
418	2,573	536					91	—	25	116
420	3,010	646	27,509	10.35	2,657.9	Suburban	89	1	24	114
23	124	11					18	—	—	18
27	127	9	8,925	2.58	3,459.3	Urban Suburban	19	—	—	19
124	441	46					28	—	1	29
134	389	48	12,183	5.90	2,064.9	Suburban	27	—	3	30
110	169	48					28	—	2	30
152	148	74	10,460	2.60	4,023.1	Urban Suburban	29	—	2	31
120	285	52					26	—	3	29
137	265	37	12,933	2.00	6,466.5	Suburban	26	—	1	27
189	498	56					47	—	5	52
159	566	71	25,500	5.90	4,322.0	Urban Suburban	46	1	6	53
67	213	10					21	—	3	24
59	198	15	11,643	1.90	6,127.9	Urban Suburban	21	—	3	24
32	93	5					20	—	—	20
45	98	12	9,489	4.20	2,259.3	Suburban	20	—	—	20
65	243	26					17	—	—	17
77	233	21	5,755	1.10	5,231.8	Urban Suburban	17	—	—	17
10	11	1					—	—	—	—
3	16	1	272	1.00	272.0	Suburban	—	—	—	—
162	536	68					47	—	7	54
229	445	71	19,288	2.60	7,418.5	Urban Suburban	47	—	6	53
215	459	47					32	—	2	34
184	527	69	14,673	2.70	5,434.4	Urban Suburban	31	—	2	33
33	56	4					9	—	—	9
44	60	5	2,583	4.90	527.1	Suburban	10	—	—	10
51	122	17					17	—	—	17
54	123	37	2,243	0.50	4,486.0	Urban Suburban	16	—	—	16

1979 MUNICIPAL PROFILE DATA

MUNICIPALITY		CRIME* INDEX TOTAL	Crime Rate Per 1,000	Violent Crime Rate Per 1,000	Non Violent Crime Rate Per 1,000	VIOLENT CRIME				NONVIOLENT CRIME			DEMOGRAPHIC DATA				POLICE EMPLOYEE DATA			
						Murder	Forcible Rape	Robbery	Aggravated Assault	Burglary	Larceny	Motor Vehicle Theft	1978 Provisional Population	Area In Square Miles	Density Per Square Mile	Character	Police Officers Male	Police Officers Female	Civilian	TOTAL Police Employees
BERGEN COUNTY (cont'd)																				
Teaneck Twsp.	1978	1,786	44.6	1.8	42.8	3	2	31	36	580	1,006	128					79	—	11	90
	1979	2,262	57.4	2.6	54.8	—	3	57	44	714	1,318	126	39,427	5.90	6,682.5	Urban Suburban	75	—	12	87
Tenafly Boro	1978	274	19.4	0.1	19.3	—	—	2	—	122	130	20					32	—	1	33
	1979	341	24.7	0.6	24.1	—	—	4	4	136	175	22	13,827	4.40	3,142.5	Urban Suburban	32	—	1	33
Teterboro Boro**	1978	47	—	—	—	—	—	1	—	5	30	11					5	—	—	5
	1979	68	—	—	—	—	—	—	—	10	35	23	22	1.20	18.3	Urban Suburban	5	—	—	5
Upper Saddle River Boro	1978	250	30.0	0.5	29.5	—	1	2	1	70	163	13					15	—	4	19
	1979	243	29.0	0.1	28.9	—	—	1	—	61	163	18	8,380	5.10	1,643.1	Suburban	16	—	4	20
Waldwick Boro	1978	308	25.9	1.2	24.7	—	—	2	12	60	213	21					16	—	4	20
	1979	350	30.0	1.0	29.0	—	1	6	4	80	240	19	11,679	2.40	4,866.3	Urban Suburban	18	—	4	22
Wallington Boro	1978	537	51.6	2.1	49.5	—	1	10	11	148	287	80					22	—	5	27
	1979	481	47.2	1.1	46.1	—	—	5	6	115	272	83	10,181	1.00	10,181.0	Urban Suburban	19	1	4	24
Washington Twsp.	1978	157	15.2	1.4	13.8	1	1	2	10	33	102	8					19		—	19
	1979	195	18.9	1.3	17.6	—	—	2	11	22	144	16	10,295	2.87	3,587.1	Urban Suburban	18	—	1	19
Westwood Boro	1978	316	29.2	0.9	28.3	—	—	5	5	74	205	27					25	1	1	27
	1979	423	39.8	0.4	39.4	1	—	—	3	113	280	26	10,629	2.40	4,428.8	Urban Suburban	26	1	3	30
Woodcliff Lake Boro	1978	109	19.0	1.1	17.9	—	1	1	4	17	80	6					14	—	1	15
	1979	168	29.2	0.7	28.5	—	—	—	4	58	101	5	5,746	3.75	1,532.3	Suburban	14	—	1	15
Wood-Ridge Boro	1978	239	29.3	1.0	28.3	—	—	1	7	61	142	28					22	—	1	23
	1979	269	33.6	0.9	32.7	—	—	1	6	57	186	19	8,007	1.10	7,279.1	Urban Suburban	22	—	1	23
Wyckoff Twsp.	1978	368	23.1	0.2	22.9	—	—	1	2	97	253	15					24	—	—	24
	1979	415	26.4	0.6	25.8	—	1	5	4	107	291	7	15,727	6.70	2,347.3	Suburban	25	—	—	25
BERGEN COUNTY TOTAL	1978	35,084	40.1	1.3	38.8	17	58	494	606	8,596	21,652	3,661					1,967	5	225	2,197
	1979	38,865	44.9	1.6	43.3	15	58	690	629	9,826	23,448	4,199	865,207	234.67	3,686.9	—	1,956	10	229	2,195
BURLINGTON COUNTY																				
Bass River Twsp.	1978	40	36.8	1.8	35.0	1	—	—	1	23	9	6					—	—	—	—
	1979	47	44.0	1.0	43.0	—	—	1	—	25	18	3	1,069	77.35	13.8	Rural	—	—	—	—
Beverly City	1978	124	38.6	1.9	36.7	—	—	—	6	23	92	3					2	—	1	3
	1979	103	32.7	5.1	27.6	—	1	5	10	30	53	4	3,149	0.54	5,831.5	Urban Suburban	2	—	1	3
Bordentown City	1978	170	35.8	2.5	33.3	—	—	5	7	32	110	16					8	—	3	11
	1979	244	52.2	3.2	49.0	—	2	2	11	58	149	22	4,677	0.94	4,975.5	Urban Suburban	8	—	2	10
Bordentown Twsp.	1978	306	40.0	3.0	37.0	—	3	11	9	86	170	27					10	—	6	16
	1979	347	46.0	2.0	44.0	—	—	8	7	87	208	37	7,542	7.41	1,017.8	Suburban	10	—	5	15
Burlington City	1978	378	32.3	2.7	29.6	—	2	14	16	93	222	31					33	—	5	38
	1979	359	30.9	2.5	28.4	—	4	17	8	94	198	38	11,630	3.44	3,380.8	Urban Suburban	35	—	4	39
Burlington Twsp.	1978	582	50.6	3.7	46.9	1	2	14	26	194	313	32					29	—	8	37
	1979	469	41.1	3.0	38.1	1	1	3	29	122	278	35	11,405	14.20	803.2	Suburban	28	—	8	36
Chesterfield Twsp.	1978	42	11.9	1.1	10.8	—	—	1	3	23	12	3					—	—	—	—
	1979	37	10.6	3.4	7.2	4	—	—	8	9	15	1	3,505	21.81	160.7	Rural	—	—	—	—
Cinnaminson Twsp.	1978	619	35.1	1.5	33.6	—	5	15	7	254	268	70					24	—	6	30
	1979	536	30.7	1.8	28.9	1	3	17	10	179	257	69	17,450	7.57	2,305.2	Urban Suburban	24	—	10	34

*ALL OFFENSES ARE RECORDED IN THE MUNICIPALITY OF OCCURRENCE, REGARDLESS OF THE OUTSIDE INVESTIGATIVE AGENCY. i.e., FEDERAL, STATE, COUNTY, COLLEGE CAMPUS POLICE).
**CRIME RATES WERE NOT COMPUTED FOR MUNICIPALITIES WITH POPULATION OF LESS THAN 100.

1979 MUNICIPAL PROFILE DATA

1979 MUNICIPAL PROFILE DATA

MUNICIPALITY		CRIME* INDEX TOTAL	Crime Rate Per 1,000	Violent Crime Rate Per 1,000	Non Violent Crime Rate Per 1,000	VIOLENT CRIME			
						Murder	Forcible Rape	Robbery	Aggravated Assault
BURLINGTON COUNTY (cont'd)									
Delanco Twsp.	1978	105	26.4	0.5	25.9	—	—	—	2
	1979	128	32.7	0.5	32.2	—	—	2	—
Delran Twsp.	1978	535	36.9	1.2	35.7	1	1	4	11
	1979	491	29.5	2.0	27.5	—	7	12	13
Eastampton Twsp.	1978	159	49.3	5.6	43.7	—	4	8	6
	1979	145	45.7	0.9	44.8	—	—	1	2
Edgewater Park Twsp.	1978	261	27.7	1.3	26.4	—	3	1	8
	1979	286	30.7	1.0	29.7	—	1	5	3
Evesham Twsp.	1978	711	37.9	1.1	36.8	—	4	2	15
	1979	724	37.2	1.3	35.9	—	—	5	21
Fieldsboro Boro	1978	11	18.8	1.7	17.1	—	1	—	—
	1979	28	47.3	6.8	40.5	—	—	1	3
Florence Twsp.	1978	227	25.9	1.3	24.6	—	1	2	8
	1979	219	25.1	0.8	24.3	—	1	3	3
Hainesport Twsp.	1978	183	58.2	4.6	53.6	—	1	5	7
	1979	178	64.2	3.2	61.0	—	—	3	6
Lumberton Twsp.	1978	228	46.3	1.8	44.5	—	2	5	2
	1979	223	46.2	2.3	43.9	—	—	1	10
Mansfield Twsp.	1978	64	23.2	2.9	20.3	1	1	1	5
	1979	75	27.3	2.6	24.7	—	1	1	5
Maple Shade Twsp.	1978	1,039	45.6	1.6	44.0	—	2	22	13
	1979	1,212	54.5	1.9	52.6	1	6	15	21
Medford Twsp.	1978	554	42.6	1.4	41.2	—	4	7	7
	1979	622	41.2	0.5	40.7	—	1	3	3
Medford Lakes Boro	1978	206	31.6	—	31.6	—	—	—	—
	1979	296	43.5	0.9	42.6	—	1	—	5
Moorestown Twsp.	1978	945	59.6	0.2	59.4	—	—	3	—
	1979	891	57.7	0.7	57.0	1	2	3	5
Mount Holly Twsp.	1978	476	37.0	1.2	35.8	1	1	6	7
	1979	401	31.6	1.2	30.4	—	3	9	3
Mount Laurel Twsp.	1978	496	33.0	1.4	31.6	—	4	8	9
	1979	547	35.2	1.4	33.8	2	2	10	8
New Hanover Twsp.	1978	27	1.6	0.3	1.3	—	2	1	2
	1979	35	2.4	0.5	1.9	—	—	4	3
North Hanover Twsp.	1978	181	18.5	0.6	17.9	—	2	1	3
	1979	227	23.9	1.3	22.6	—	2	3	7
Palmyra Boro	1978	287	37.7	2.2	35.5	1	1	6	9
	1979	228	29.8	1.0	28.8	—	—	3	5
Pemberton Boro	1978	89	59.5	5.4	54.1	—	—	6	2
	1979	105	70.8	4.0	66.8	—	—	1	5
Pemberton Twsp.	1978	1,367	50.4	5.4	45.0	1	24	21	100
	1979	1,455	51.7	5.5	46.2	3	24	21	106

*ALL OFFENSES ARE RECORDED IN THE MUNICIPALITY OF OCCURRENCE, REGARDLESS OF THE OUTSIDE INVESTIGATIVE AGENCY. (i.e., FEDERAL STATE, COUNTY, COLLEGE CAMPUS POLICE).

NJSP Table 35

1979 MUNICIPAL PROFILE DATA

NONVIOLENT CRIME			DEMOGRAPHIC DATA				POLICE EMPLOYEE DATA			
Burglary	Larceny	Motor Vehicle Theft	1978 Provisional Population	Area In Square Miles	Density Per Square Mile	Character	Police Officers Male	Police Officers Female	Civilian	TOTAL Police Employees
26	72	5					8	—	—	8
28	92	6	3,908	2.16	1,809.3	Urban Suburban	8	—	—	8
129	343	46					19	—	5	24
132	286	41	16,644	6.91	2,408.7	Urban Suburban	19	—	5	24
34	98	9					10	—	2	12
45	88	9	3,169	5.63	562.9	Suburban Rural	9	—	2	11
64	156	29					12	—	4	16
61	167	49	9,329	2.86	3,261.9	Urban Suburban	12	—	5	17
264	387	39					27	—	3	30
225	422	51	19,466	29.65	656.5	Suburban Rural	32	—	3	35
6	3	1					—	—	—	—
10	9	5	592	0.30	1,973.3	Suburban	—	—	—	—
63	139	14					14	—	5	19
52	142	18	8,738	9.65	905.5	Suburban	12	—	5	17
41	97	12					8	—	—	8
34	121	14	2,771	6.58	421.1	Suburban Rural	8	—	1	9
54	144	21					10	—	1	11
50	150	12	4,826	13.34	361.8	Rural	12	—	1	13
25	17	14					—	—	—	—
31	21	16	2,744	23.09	118.8	Rural	—	—	—	—
267	590	145					29	—	6	35
301	657	211	22,224	3.72	5,974.2	Suburban	27	—	7	34
168	355	13					22	—	8	30
180	404	31	15,095	40.29	374.7	Rural Center	23	—	8	31
26	173	7					8	—	4	12
73	214	3	6,807	1.25	5,445.6	Suburban	6	—	—	6
117	747	78					31	—	7	38
121	655	104	15,449	15.18	1,017.7	Suburban	28	—	8	36
158	279	24					22	—	7	29
118	255	13	12,679	2.91	4,357.0	Rural Center	21	—	3	24
152	285	38					29	—	7	36
130	355	40	15,537	22.15	701.4	Suburban Rural	28	—	8	36
14	5	3					—	—	—	—
9	13	6	14,594	21.85	667.9	Rural	6	—	4	10
58	111	6					—	—	—	—
46	162	7	9,506	17.38	547.0	Rural	3	—	1	4
115	108	47					11	—	5	16
112	82	26	7,629	1.92	3,973.4	Urban Suburban	13	—	5	18
24	55	2					2	—	—	2
31	61	7	1,482	0.76	1,950.0	Rural Center	2	—	—	2
573	558	90					38	—	11	49
584	613	104	28,128	64.67	435.0	Suburban Rural	36	—	10	46

NJSP Table 35

1979 MUNICIPAL PROFILE DATA

MUNICIPALITY		CRIME* INDEX TOTAL	Crime Rate Per 1,000	Violent Crime Rate Per 1,000	Non Violent Crime Rate Per 1,000	VIOLENT CRIME			
						Murder	Forcible Rape	Robbery	Aggravated Assault
BURLINGTON COUNTY (cont'd)									
Riverside Twsp.	1978	209	26.8	0.4	26.4	—	—	2	1
	1979	216	27.4	0.4	27.0	—	—	—	3
Riverton Boro	1978	108	35.3	1.3	34.0	—	1	2	1
	1979	113	37.7	2.3	35.4	—	2	—	5
Shamong Twsp.	1978	42	15.1	1.1	14.0	—	1	—	2
	1979	67	21.2	0.6	20.6	—	—	—	2
Southampton Twsp.	1978	125	13.1	0.7	12.4	1	1	1	4
	1979	185	18.6	1.1	17.5	—	—	1	10
Springfield Twsp.	1978	64	26.5	3.3	23.2	—	1	1	6
	1979	70	29.8	3.0	26.8	—	1	2	4
Tabernacle Twsp.	1978	99	25.0	1.8	23.2	—	—	3	4
	1979	110	26.6	1.0	25.6	—	—	2	2
Washington Twsp.	1978	23	32.2	2.8	29.4	1	—	—	1
	1979	32	45.3	4.2	41.1	—	—	—	3
Westampton Twsp.	1978	96	31.3	3.3	28.0	—	1	4	5
	1979	77	23.5	4.0	19.5	1	1	6	5
Willingboro Twsp.	1978	1,960	45.5	3.1	42.4	—	7	51	76
	1979	1,661	39.3	3.0	36.3	2	15	35	76
Woodland Twsp.	1978	40	17.7	0.9	16.8	—	—	1	1
	1979	43	18.7	3.5	15.2	—	—	—	8
Wrightstown Boro	1978	64	23.1	5.1	18.0	1	1	7	5
	1979	72	26.0	6.9	19.1	—	1	8	10
BURLINGTON COUNTY TOTAL	1978	13,222	36.6	2.0	34.6	10	83	241	397
	1979	13,304	36.6	2.1	34.5	16	82	213	448
CAMDEN COUNTY									
Audubon Boro	1978	496	50.0	1.2	48.8	—	—	6	6
	1979	489	50.1	1.0	49.1	—	—	6	4
Audubon Park Boro	1978	37	27.6	3.0	24.6	—	—	1	3
	1979	25	18.9	1.5	17.4	—	1	—	1
Barrington Boro	1978	213	27.1	1.0	26.1	—	2	2	4
	1979	198	25.6	1.0	24.6	—	1	3	3
Bellmawr Boro	1978	335	22.9	1.2	21.7	—	1	5	11
	1979	490	34.0	1.9	32.1	—	—	10	17
Berlin Boro	1978	515	92.7	2.2	90.5	—	—	11	1
	1979	688	124.8	2.7	122.1	—	1	10	4
Berlin Twsp.	1978	204	34.3	1.5	32.8	—	2	2	5
	1979	244	40.1	2.1	38.0	—	1	5	7
Brooklawn Boro	1978	127	48.1	4.9	43.2	—	2	8	3
	1979	135	52.3	3.5	48.8	—	—	4	5
Camden City	1978	9,475	106.7	22.2	84.5	24	82	945	919
	1979	10,558	122.3	24.3	98.0	18	96	1,009	975

*ALL OFFENSES ARE RECORDED IN THE MUNICIPALITY OF OCCURRENCE, REGARDLESS OF THE OUTSIDE INVESTIGATIVE AGENCY. (i.e., FEDERAL STATE, COUNTY, COLLEGE CAMPUS POLICE).

NJSP Table 35

1979 MUNICIPAL PROFILE DATA

NONVIOLENT CRIME			DEMOGRAPHIC DATA				POLICE EMPLOYEE DATA			
Burglary	Larceny	Motor Vehicle Theft	1978 Provisional Population	Area In Square Miles	Density Per Square Mile	Character	Police Officers Male	Police Officers Female	Civilian	TOTAL Police Employees
67	121	18					11	—	1	12
56	134	23	7,881	1.54	5,117.5	Urban Suburban	11	—	1	12
33	61	10					6	—	—	6
28	70	8	2,994	0.70	4,277.1	Urban Suburban	5	—	—	5
16	19	4					—	—	—	—
30	30	5	3,163	46.61	67.9	Rural	—	—	—	—
64	38	16					—	—	—	—
83	74	17	9,949	43.31	229.7	Rural	—	—	—	—
36	16	4					—	—	—	—
30	28	5	2,352	29.34	80.2	Rural	—	—	—	—
41	46	5					—	—	—	—
54	39	13	4,141	47.64	86.9	Rural	—	—	—	—
16	4	1					—	—	—	—
20	9	—	706	107.32	6.6	Rural	—	—	—	—
30	50	6					8	—	—	8
23	33	8	3,271	11.04	296.3	Rural	10	—	1	11
684	1,065	77					52	—	15	67
533	911	89	42,272	7.60	5,562.1	Suburban	51	1	18	70
19	16	3					—	—	—	—
17	17	1	2,299	95.38	24.1	Rural	—	—	—	—
23	17	10					—	—	—	—
25	17	11	2,772	1.65	1,680.0	Rural Center	—	—	—	—
4,135	7,371	985					483	—	120	603
3,876	7,507	1,162	363,544	817.64	444.6	—	489	1	126	616
80	375	29					17	—	1	18
74	375	30	9,768	1.48	6,600.0	Urban Suburban	17	—	1	18
17	15	1					4	—	—	4
10	10	3	1,326	0.15	8,840.0	Urban Suburban	4	—	—	4
53	135	17					15	—	3	18
63	112	16	7,742	1.59	4,869.2	Suburban	15	—	8	23
80	209	29					16	—	6	22
134	298	31	14,415	2.99	4,821.1	Suburban	17	—	6	23
84	379	40					9	—	1	10
102	508	63	5,514	3.56	1,548.9	Suburban Rural	11	—	2	13
80	103	12					10	—	1	11
77	132	22	6,075	3.27	1,857.8	Suburban Rural	10	—	1	11
33	63	18					4	—	—	4
28	77	21	2,583	0.49	5,271.4	Urban Suburban	4	—	—	4
2,899	3,421	1,185					362	—	38	400
3,216	3,760	1,484	86,322	8.68	9,944.9	Urban Center	340	—	32	372

1979 MUNICIPAL PROFILE DATA

MUNICIPALITY		CRIME* INDEX TOTAL	Crime Rate Per 1,000	Violent Crime Rate Per 1,000	Non Violent Crime Rate Per 1,000	VIOLENT CRIME			
						Murder	Forcible Rape	Robbery	Aggravated Assault
CAMDEN COUNTY (cont'd)									
Cherry Hill Twsp.	1978	4,557	66.9	1.9	65.0	3	16	58	50
	1979	5,069	74.2	1.5	72.7	1	9	46	45
Chesilhurst Boro	1978	88	58.8	8.7	50.1	—	1	3	9
	1979	62	41.7	1.4	40.3	—	—	—	2
Clementon Boro	1978	371	58.2	2.2	56.0	—	2	7	5
	1979	382	58.2	2.9	55.3	—	1	4	14
Collingswood Boro	1978	617	38.4	2.0	36.4	—	1	17	14
	1979	716	45.1	1.7	43.4	—	1	9	17
Gibbsboro Boro	1978	41	16.4	0.4	16.0	—	—	1	—
	1979	46	18.6	0.4	18.2	—	—	—	1
Gloucester City	1978	678	50.1	3.0	47.1	2	4	19	15
	1979	695	51.9	2.0	49.9	—	5	9	13
Gloucester Twsp.	1978	1,777	45.4	2.0	43.4	1	7	44	25
	1979	2,137	54.1	2.0	52.1	4	12	31	30
Haddon Twsp.	1978	644	37.6	1.9	35.7	—	—	20	13
	1979	749	44.2	1.4	42.8	—	—	11	12
Haddonfield Boro	1978	364	29.8	1.1	28.7	—	1	9	3
	1979	437	36.2	0.5	35.7	—	—	3	3
Haddon Heights Boro	1978	223	24.5	0.7	23.8	—	—	5	1
	1979	226	25.7	1.4	24.3	—	3	3	6
Hi-Nella Boro	1978	93	82.3	4.4	77.9	—	1	1	3
	1979	94	87.3	5.6	81.7	—	2	—	4
Laurel Springs Boro	1978	67	21.7	2.3	19.4	—	2	1	4
	1979	62	20.0	1.6	18.4	—	1	—	4
Lawnside Boro	1978	123	37.9	3.4	34.5	—	—	2	9
	1979	152	46.5	3.7	42.8	—	—	3	9
Lindenwold Boro	1978	948	50.8	3.6	47.2	—	4	14	49
	1979	1,146	62.2	5.2	57.0	3	8	25	60
Magnolia Boro	1978	92	16.3	1.4	14.9	—	—	4	4
	1979	109	19.5	2.9	16.6	—	3	7	6
Merchantville Boro	1978	190	45.8	3.6	42.2	—	—	6	9
	1979	191	47.1	2.5	44.6	—	1	7	2
Mount Ephraim Boro	1978	289	56.7	2.4	54.3	—	—	6	6
	1979	260	51.5	2.4	49.1	—	1	6	5
Oaklyn Boro	1978	106	25.5	1.7	23.8	—	1	1	5
	1979	160	38.8	1.0	37.8	—	—	1	3
Pennsauken Twsp.	1978	2,428	69.3	3.5	65.8	2	11	57	51
	1979	2,783	80.2	4.5	75.7	2	9	64	80
Pine Hill Boro	1978	550	69.9	3.6	66.3	1	1	5	21
	1979	448	54.4	3.3	51.1	—	5	6	16
Pine Valley Boro	1978	—	—	—	—	—	—	—	—
	1979	—	—	—	—	—	—	—	—

*ALL OFFENSES ARE RECORDED IN THE MUNICIPALITY OF OCCURRENCE, REGARDLESS OF THE OUTSIDE INVESTIGATIVE AGENCY. (i.e., FEDERAL STATE, COUNTY, COLLEGE CAMPUS POLICE).

NJSP Table 35

1979 MUNICIPAL PROFILE DATA

NONVIOLENT CRIME			DEMOGRAPHIC DATA				POLICE EMPLOYEE DATA			
Burglary	Larceny	Motor Vehicle Theft	1978 Provisional Population	Area In Square Miles	Density Per Square Mile	Character	Police Officers Male	Police Officers Female	Civilian	TOTAL Police Employees
1,453	2,436	541					112	—	26	138
1,486	2,835	647	68,291	24.18	2,824.3	Suburban	113	—	30	143
42	28	5					7	1	—	8
34	21	5	1,488	1.72	865.1	Rural	4	—	1	5
116	203	38					9	—	1	10
126	214	23	6,562	1.91	3,435.6	Suburban	10	—	1	11
119	419	47					25	—	6	31
131	489	69	15,886	1.86	8,540.9	Urban Suburban	23	—	6	29
3	26	5					—	—	—	—
15	28	2	2,471	2.16	1,144.0	Suburban Rural	—	—	—	—
185	378	75					22	—	5	27
201	397	70	13,392	2.32	5,772.4	Urban Suburban	22	—	5	27
520	1,040	140					61	2	21	84
718	1,190	152	39,475	23.14	1,705.9	Suburban Rural	61	1	23	85
176	379	56					24	—	5	29
212	454	60	16,955	2.69	6,303.0	Urban Suburban	25	—	5	30
105	229	17					24	—	6	30
118	293	20	12,088	2.78	4,348.2	Urban Suburban	23	6	—	29
54	156	7					15	—	5	20
64	143	7	8,799	1.58	5,569.0	Urban Suburban	15	—	5	20
45	34	9					3	—	—	3
30	42	16	1,077	0.23	4,682.6	Suburban	1	—	—	1
20	38	2					5	—	—	5
16	29	12	3,091	0.45	6,869.0	Suburban	5	—	1	6
27	67	18					8	1	2	11
34	96	10	3,267	1.43	2,284.6	Suburban	8	1	2	11
286	452	143					22	—	3	25
383	501	166	18,433	3.82	4,825.4	Suburban	25	—	3	28
34	41	9					8	—	1	9
46	36	11	5,602	0.98	5,716.3	Suburban	6	—	1	7
65	98	12					11	—	4	15
64	96	21	4,053	0.61	6,644.3	Urban Suburban	11	—	5	16
62	192	23					10	—	4	14
82	148	18	5,049	0.90	5,610.0	Urban Suburban	10	—	4	14
32	62	5					6	—	4	10
28	117	11	4,122	0.63	6,542.9	Urban Suburban	6	—	1	7
584	1,397	326					84	—	29	113
833	1,316	479	34.713	10.56	3,287.2	Urban Suburban	87	—	27	114
197	272	53					13	—	2	15
121	252	48	8,241	3.97	2,075.8	Suburban Rural	11	—	2	13
—	—	—					—	—	—	—
—	—	—	22	0.94	23.4	Suburban	—	—	—	—

NJSP Table 35

1979 MUNICIPAL PROFILE DATA

MUNICIPALITY		CRIME* INDEX TOTAL	Crime Rate Per 1,000	Violent Crime Rate Per 1,000	Non Violent Crime Rate Per 1,000	VIOLENT CRIME			
						Murder	Forcible Rape	Robbery	Aggravated Assault
CAMDEN COUNTY (cont'd)									
Runnemede Boro	1978	298	31.3	1.6	29.7	—	1	2	12
	1979	364	38.8	2.9	35.7	—	1	16	10
Somerdale Boro	1978	234	35.4	3.3	32.1	—	3	3	16
	1979	206	30.9	1.1	29.8	1	—	3	3
Stratford Boro	1978	353	39.7	0.9	38.8	—	—	3	5
	1979	267	30.4	1.0	29.4	—	—	5	4
Tavistock Boro**	1978	1	—	—	—	—	—	—	—
	1979	2	—	—	—	—	—	—	—
Voorhees Twsp.	1978	871	73.2	2.3	70.9	—	2	13	12
	1979	1,117	91.1	1.6	89.5	—	1	12	7
Waterford Twsp.	1978	241	41.3	3.3	38.0	—	2	10	7
	1979	288	45.4	3.9	41.5	—	—	4	21
Winslow Twsp.	1978	675	38.5	2.3	36.2	—	8	7	26
	1979	736	39.6	3.2	36.4	2	15	8	35
Wood-Lynne Boro	1978	124	44.3	1.4	42.9	—	—	3	1
	1979	92	33.1	2.5	30.6	—	—	7	—
CAMDEN COUNTY TOTAL	1978	28,445	60.1	6.0	54.1	33	157	1,301	1,327
	1979	31,823	67.5	6.3	61.2	31	178	1,337	1,428
CAPE MAY COUNTY									
Avalon Boro	1978	208	101.0	6.8	94.2	—	2	—	12
	1979	207	96.7	0.9	95.8	—	—	—	2
Cape May City	1978	235	49.7	2.7	47.0	—	5	2	6
	1979	282	62.3	3.3	59.0	—	3	4	8
Cape May Point Boro	1978	—	—	—	—	—	—	—	—
	1979	—	—	—	—	—	—	—	—
Dennis Twsp.	1978	96	28.5	0.9	27.6	—	1	1	1
	1979	105	29.9	2.0	27.9	—	1	2	4
Lower Twsp.	1978	840	52.8	2.0	50.8	3	9	4	16
	1979	814	49.5	1.9	47.6	2	8	10	11
Middle Twsp.	1978	768	73.8	3.0	70.8	2	7	9	13
	1979	798	76.4	2.0	74.4	—	6	2	13
North Wildwood City	1978	502	105.8	3.6	102.2	—	6	4	7
	1979	580	122.0	5.3	116.7	2	4	5	14
Ocean City	1978	724	56.7	0.5	56.2	—	1	3	2
	1979	881	69.4	1.0	68.4	—	1	3	8
Sea Isle City	1978	233	86.4	1.5	84.9	—	1	1	2
	1979	275	100.9	3.7	97.2	—	5	1	4
Stone Harbor Boro	1978	240	177.9	1.5	176.4	—	1	—	1
	1979	313	233.4	6.7	226.7	—	1	2	6
Upper Twsp.	1978	172	30.5	4.1	26.4	—	3	5	15
	1979	185	32.0	1.7	30.3	4	—	—	6

*ALL OFFENSES ARE RECORDED IN THE MUNICIPALITY OF OCCURRENCE, REGARDLESS OF THE OUTSIDE INVESTIGATIVE AGENCY. i.e., FEDERAL, STATE, COUNTY, COLLEGE CAMPUS POLICE).
**CRIME RATES WERE NOT COMPUTED FOR MUNICIPALITIES WITH POPULATION OF LESS THAN 100.

NJSP Table 35

1979 MUNICIPAL PROFILE DATA

NONVIOLENT CRIME			DEMOGRAPHIC DATA				POLICE EMPLOYEE DATA			
Burglary	Larceny	Motor Vehicle Theft	1978 Provisional Population	Area In Square Miles	Density Per Square Mile	Character	Police Officers Male	Police Officers Female	Civilian	TOTAL Police Employees
75	169	39					14	—	3	17
111	188	38	9,426	2.00	4,713.0	Suburban	14	—	2	16
59	128	25					8	—	—	8
77	105	17	6,667	1.36	4,902.2	Suburban	8	—	1	9
81	227	37					11	1	1	13
61	174	23	8,774	1.59	5,518.2	Suburban	12	1	1	14
—	1	—					—	—	—	—
1	1	—	12	0.27	44.4	Suburban	—	—	—	—
173	552	119					17	—	6	23
167	769	161	12,261	11.61	1,056.1	Suburban Rural	21	—	7	28
98	107	17					10	—	5	15
114	131	18	6,331	36.11	175.3	Rural	12	—	2	14
260	336	38					41	—	9	50
253	399	24	18,554	57.78	321.1	Rural	43	—	10	53
37	78	5					7	—	2	9
30	45	10	2,775	0.22	12,613.6	Urban Suburban	6	—	2	8
8,240	14,245	3,142					1,014	5	200	1,219
9,260	15,781	3,808	471,622	222.01	2,124.3	—	1,000	9	197	1,206
30	158	6					15	—	5	20
36	161	8	2,141	5.02	426.5	Suburban	16	—	5	21
89	125	8					21	1	7	29
87	156	24	4,529	2.54	1,783.1	Urban Center	15	—	6	21
—	—	—					—	—	—	—
—	—	—	342	0.30	1,140.0	Suburban	—	—	—	—
66	19	8					—	—	—	—
60	32	6	3,508	64.97	54.0	Rural	—	—	—	—
324	463	21					28	—	6	34
258	493	32	16,454	29.81	552.0	Suburban Rural	28	—	7	35
194	513	30					27	—	5	32
200	555	22	10,449	73.69	141.4	Rural Center	25	—	6	31
144	315	26					26	—	10	36
171	356	28	4,753	1.70	2,795.9	Suburban	26	—	6	32
117	571	30					57	—	14	71
162	643	64	12,695	5.83	2,177.5	Suburban	57	—	9	66
68	156	5					16	—	5	21
88	155	22	2,725	2.39	1,140.2	Suburban	19	—	4	23
38	197	3					14	—	6	20
42	256	6	1,341	1.24	1,081.5	Suburban	11	1	5	17
100	39	10					—	—	—	—
95	68	12	5,778	63.70	90.7	Rural	—	—	—	—

NJSP Table 35

1979 MUNICIPAL PROFILE DATA

MUNICIPALITY		CRIME* INDEX TOTAL	Crime Rate Per 1,000	Violent Crime Rate Per 1,000	Non Violent Crime Rate Per 1,000	VIOLENT CRIME			
						Murder	Forcible Rape	Robbery	Aggravated Assault
CAPE MAY COUNTY (cont'd)									
West Cape May Boro	1978	41	38.2	—	38.2	—	—	—	—
	1979	21	18.3	5.2	13.1	—	4	—	2
West Wildwood Boro	1978	27	83.6	—	83.6	—	—	—	—
	1979	27	77.6	—	77.6	—	—	—	—
Wildwood City	1978	1,096	277.3	12.4	264.9	2	4	26	17
	1979	1,312	325.1	23.0	302.1	—	8	53	32
Wildwood Crest Boro	1978	241	61.5	0.5	61.0	—	—	—	2
	1979	245	62.4	—	62.4	—	—	—	—
Woodbine Boro	1978	95	33.5	7.4	26.1	—	—	—	21
	1979	72	25.7	3.2	22.5	—	2	1	6
CAPE MAY COUNTY TOTAL	1978	5,518	72.5	2.9	69.6	7	40	55	115
	1979	6,117	79.4	3.2	76.2	8	43	83	116
CUMBERLAND COUNTY									
Bridgeton City	1978	1,608	81.2	7.2	74.0	1	14	41	86
	1979	1,515	77.5	7.0	70.5	2	18	31	85
Commercial Twsp.	1978	249	64.8	4.2	60.6	1	2	2	11
	1979	237	62.3	5.3	57.0	—	2	5	13
Deerfield Twsp.	1978	118	46.2	3.5	42.7	—	—	1	8
	1979	113	43.0	3.4	39.6	—	2	1	6
Downe Twsp.	1978	33	17.4	2.1	15.3	—	—	1	3
	1979	61	32.2	1.1	31.1	—	1	1	—
Fairfield Twsp.	1978	198	36.0	5.1	30.9	—	3	3	22
	1979	179	32.6	4.0	28.6	—	3	4	15
Greenwich Twsp.	1978	15	15.2	1.0	14.2	—	1	—	—
	1979	18	18.3	1.0	17.3	—	—	1	—
Hopewell Twsp.	1978	102	25.7	1.3	24.4	—	—	4	1
	1979	87	22.0	0.8	21.2	—	—	2	1
Lawrence Twsp.	1978	56	24.3	2.2	22.1	—	1	1	3
	1979	59	26.1	2.2	23.9	—	—	—	5
Maurice River Twsp.	1978	136	29.6	2.0	27.6	—	3	1	5
	1979	143	30.6	3.0	27.6	1	1	—	12
Millville City	1978	1,119	45.7	1.3	44.4	—	6	19	6
	1979	1,458	60.1	1.8	58.3	3	1	22	19
Shiloh Boro	1978	9	14.9	—	14.9	—	—	—	—
	1979	4	7.0	—	7.0	—	—	—	—
Stow Creek Twsp.	1978	30	25.6	1.7	23.9	—	—	1	1
	1979	24	20.3	—	20.3	—	—	—	—
Upper Deerfield Twsp.	1978	244	37.8	2.5	35.3	1	—	2	13
	1979	348	54.4	3.4	51.0	—	3	2	17
Vineland City	1978	3,504	66.5	2.8	63.7	2	9	67	67
	1979	4,118	78.3	4.2	74.1	2	21	78	118

NJSP Table 38

1979 MUNICIPAL PROFILE DATA

NONVIOLENT CRIME			DEMOGRAPHIC DATA				POLICE EMPLOYEE DATA			
Burglary	Larceny	Motor Vehicle Theft	1978 Provisional Population	Area In Square Miles	Density Per Square Mile	Character	Police Officers Male	Police Officers Female	Civilian	TOTAL Police Employees
9	32	—	1,147	1.30	882.3	Suburban	1	—	—	1
7	7	1					1	—	—	1
9	18	—	348	0.40	870.0	Suburban	2	—	1	3
14	13	—					2	—	—	2
337	615	95	4,035	1.12	3,602.7	Urban Center	31	—	7	38
486	670	63					35	—	13	48
57	170	12	3,928	1.03	3,813.6	Suburban	21	—	1	22
46	188	11					21	—	1	22
30	37	7	2,807	8.00	350.9	Rural Center	5	—	7	12
25	30	8					3	—	5	8
1,612	3,428	261	76,980	263.24	292.4	—	264	1	74	339
1,777	3,783	307					259	1	67	327
423	941	102	19,541	6.50	3,006.3	Urban Center	46	1	11	58
437	879	63					53	1	5	59
162	63	8	3,807	34.00	112.0	Rural Center	—	—	—	—
119	88	10					—	—	—	—
64	38	7	2,627	16.70	157.3	Rural	3	—	—	3
53	41	10					—	—	—	—
17	11	1	1,896	54.35	34.9	Rural	—	—	—	—
39	15	5					—	—	—	—
126	31	13	5,484	43.40	126.4	Rural	—	—	—	—
98	52	7					—	—	—	—
12	2	—	981	19.00	51.6	Rural	—	—	—	—
13	4	—					—	—	—	—
59	34	4	3,960	31.40	126.1	Rural	—	—	—	—
53	30	1					—	—	—	—
29	20	2	2,263	37.35	60.6	Rural	1	—	—	1
32	20	2					2	—	—	2
79	39	9	4,670	94.70	49.3	Rural	—	—	—	—
59	60	10					—	—	—	—
428	573	87	24,241	43.00	563.7	Urban Center	45	—	9	54
440	837	136					48	—	9	57
6	3	—	574	1.18	486.4	Rural Center	—	—	—	—
1	2	1					—	—	—	—
18	10	—	1,185	18.90	62.7	Rural	—	—	—	—
14	8	2					—	—	—	—
103	115	10	6,398	31.75	201.5	Rural	1	1	4	6
118	195	13					1	1	4	6
811	2,318	230	52,569	69.50	756.4	Urban Center	96	—	21	117
1,141	2,488	270					103	—	22	125

NJSP Table 35

1979 MUNICIPAL PROFILE DATA

MUNICIPALITY		CRIME* INDEX TOTAL	Crime Rate Per 1,000	Violent Crime Rate Per 1,000	Non Violent Crime Rate Per 1,000	VIOLENT CRIME			
						Murder	Forcible Rape	Robbery	Aggravated Assault
CUMBERLAND COUNTY (cont'd)									
CUMBERLAND COUNTY TOTAL	1978	7,421	56.7	3.2	53.5	5	39	143	226
	1979	8,364	64.2	3.8	60.4	8	52	147	291
ESSEX COUNTY									
Belleville Town	1978	1,578	42.7	1.5	41.2	2	4	21	27
	1979	1,680	46.5	1.9	44.6	4	4	28	33
Bloomfield Town	1978	1,695	33.4	1.8	31.6	2	5	47	39
	1979	2,042	41.1	2.0	39.1	—	3	56	39
Caldwell Boro	1978	244	30.0	1.0	29.0	—	3	4	1
	1979	246	31.1	1.8	29.3	—	1	4	9
Cedar Grove Twsp.	1978	346	27.0	1.3	25.7	—	2	1	14
	1979	431	34.7	2.0	32.7	—	7	2	16
East Orange City	1978	6,517	90.4	14.4	76.0	12	57	522	449
	1979	7,415	105.5	15.7	89.8	11	51	653	377
Essex Fells Boro	1978	51	20.7	—	20.7	—	—	—	—
	1979	36	14.7	0.4	14.3	—	—	—	1
Fairfield Boro	1978	536	69.4	2.2	67.2	—	3	2	12
	1979	624	80.3	2.3	78.0	1	—	8	9
Glen Ridge Boro	1978	220	26.9	0.5	26.4	—	2	1	1
	1979	327	40.8	1.9	38.9	1	—	7	7
Irvington Town	1978	3,913	70.1	6.2	63.9	2	15	223	108
	1979	4,865	88.0	9.2	78.8	7	16	339	146
Livingston Twsp.	1978	1,400	47.2	1.0	46.2	1	—	9	20
	1979	1,353	46.3	1.5	44.8	—	2	6	37
Maplewood Twsp.	1978	927	39.6	1.1	38.5	—	—	14	12
	1979	1,080	47.0	1.9	45.1	—	—	19	25
Millburn Twsp.	1978	684	33.6	0.8	32.8	1	—	6	10
	1979	755	37.5	0.4	37.1	—	—	4	4
Montclair Town	1978	1,810	44.3	1.7	42.6	1	9	40	18
	1979	2,310	57.8	1.6	56.2	—	7	47	10
Newark City	1978	32,260	99.5	21.4	78.1	111	330	3,742	2,757
	1979	40,612	129.5	31.2	98.3	131	433	6,185	3,029
North Caldwell Boro	1978	83	12.0	—	12.0	—	—	—	—
	1979	95	14.0	0.1	13.9	—	—	—	1
Nutley Town	1978	595	19.5	0.4	19.1	—	2	5	5
	1979	741	24.8	0.4	24.4	—	2	5	4
Orange City	1978	3,421	113.3	16.9	96.4	2	18	239	252
	1979	3,800	129.0	19.0	110.0	7	28	273	253
Roseland Boro	1978	178	33.1	0.4	32.7	—	1	—	1
	1979	174	35.6	1.0	34.6	—	—	1	4
South Orange Village	1978	895	54.1	3.6	50.5	—	—	41	18
	1979	1,118	69.4	5.3	64.1	1	3	61	20

*ALL OFFENSES ARE RECORDED IN THE MUNICIPALITY OF OCCURRENCE, REGARDLESS OF THE OUTSIDE INVESTIGATIVE AGENCY. (i.e., FEDERAL STATE, COUNTY, COLLEGE CAMPUS POLICE).

1979 MUNICIPAL PROFILE DATA

NONVIOLENT CRIME			DEMOGRAPHIC DATA				POLICE EMPLOYEE DATA			
Burglary	Larceny	Motor Vehicle Theft	1978 Provisional Population	Area In Square Miles	Density Per Square Mile	Character	Police Officers Male	Police Officers Female	Civilian	TOTAL Police Employees
2,337	4,198	473					192	2	45	239
2,617	4,719	530	130,196	501.73	259.5	—	207	2	40	249
331	958	235					78	—	5	83
345	940	326	36,100	3.30	10,939.4	Urban Suburban	74	—	5	79
444	957	201					112	—	26	138
568	1,075	301	49,724	5.40	9,208.1	Urban Suburban	113	1	22	136
59	166	11					20	—	—	20
42	171	19	7,908	1.20	6,590.0	Urban Suburban	20	—	—	20
103	208	18					24	—	1	25
132	242	32	12,416	4.50	2,759.1	Suburban	23	—	1	24
1,959	2,477	1,041					257	2	11	270
2,519	2,423	1,371	70,301	4.00	17,575.3	Urban Center	258	5	9	272
29	19	3					11	—	1	12
11	24	—	2,451	1.30	1,885.4	Suburban	11	—	1	12
136	326	57					26	—	1	27
167	377	62	7,770	10.58	734.4	Suburban	27	—	2	29
75	135	6					26	—	5	31
122	174	16	8,019	1.30	6,168.5	Urban Suburban	25	—	5	30
1,026	1,714	825					151	2	23	176
1,276	2,063	1,018	55,253	2.80	19,733.2	Urban Center	147	2	17	166
240	1,005	125					46	—	4	50
276	827	205	29,180	14.00	2,084.3	Suburban	46	—	5	51
283	568	50					51	—	2	53
312	645	79	22,972	4.00	5,743.0	Urban Suburban	48	—	3	51
146	498	23					56	—	8	64
193	523	31	20,152	10.00	2,015.2	Suburban	55	—	9	64
622	945	175					101	—	20	121
829	1,185	232	39,972	6.20	6,447.1	Urban Suburban	102	1	14	117
8,893	10,429	5,998					1,447	6	269	1,722
10,711	10,750	9,373	313,573	24.14	12,989.8	Urban Center	1,192	6	256	1,454
23	58	2					15	—	—	15
29	59	6	6,751	2.90	2,327.9	Suburban	14	—	—	14
122	391	70					67	—	3	70
166	466	98	29,929	3.40	8,802.6	Urban Suburban	67	—	4	71
940	1,448	522					109	—	9	118
1,037	1,473	729	29,455	2.20	13,388.6	Urban Center	99	—	4	103
68	100	8					18	—	—	18
56	100	13	4,888	3.58	1,365.4	Suburban	19	—	—	19
295	468	73					53	—	6	59
308	625	100	16,109	2.70	5,966.3	Urban Suburban	53	—	6	59

1979 MUNICIPAL PROFILE DATA

MUNICIPALITY		CRIME* INDEX TOTAL	Crime Rate Per 1,000	Violent Crime Rate Per 1,000	Non Violent Crime Rate Per 1,000	VIOLENT CRIME Murder	Forcible Rape	Robbery	Aggravated Assault
ESSEX COUNTY (cont'd)									
Verona Boro	1978	437	29.8	1.0	28.8	—	3	5	7
	1979	365	25.1	0.9	24.2	—	1	3	9
West Caldwell	1978	343	29.5	0.6	28.9	—	—	2	5
	1979	410	35.8	0.4	35.4	—	1	—	4
West Orange Town	1978	1,418	34.0	1.0	33.0	—	6	18	16
	1979	1,543	37.6	1.0	36.6	—	6	19	18
ESSEX COUNTY TOTAL	1978	59,551	70.0	10.9	59.1	134	460	4,942	3,772
	1979	72,022	86.8	15.1	71.7	163	575	7,720	4,055
GLOUCESTER COUNTY									
Clayton Boro	1978	264	44.7	2.0	42.7	2	—	7	3
	1979	299	50.9	1.0	49.9	1	—	4	1
Deptford Twsp.	1978	1,902	76.0	3.2	72.8	1	10	29	41
	1979	2,105	82.8	2.0	80.8	1	2	19	28
East Greenwich Twsp.	1978	105	28.9	1.4	27.5	—	—	2	3
	1979	140	36.9	1.8	35.1	—	1	4	2
Elk Twsp.	1978	115	37.2	1.9	35.3	2	2	—	2
	1979	98	31.7	2.6	29.1	—	1	1	6
Franklin Twsp.	1978	633	60.3	3.9	56.4	1	7	13	20
	1979	575	53.5	2.6	50.9	—	1	7	20
Glassboro Boro	1978	1,229	80.4	3.2	77.2	1	8	17	23
	1979	1,151	76.1	3.3	72.8	—	3	17	30
Greenwich Twsp.	1978	184	32.1	1.4	30.7	—	1	4	3
	1979	198	34.0	0.5	33.5	—	1	—	2
Harrison Twsp.	1978	107	32.6	1.2	31.4	—	1	3	—
	1979	109	35.0	1.3	33.7	—	—	1	3
Logan Twsp.	1978	80	42.8	1.6	41.2	—	—	1	2
	1979	115	47.7	2.1	45.6	1	2	1	1
Mantua Twsp.	1978	285	27.8	1.6	26.2	—	2	4	10
	1979	345	33.1	2.1	31.0	—	3	6	13
Monroe Twsp.	1978	556	28.4	0.6	27.8	1	2	—	8
	1979	543	26.2	1.3	24.9	3	8	4	12
National Park Boro	1978	123	34.4	0.6	33.8	—	—	2	—
	1979	108	30.3	0.6	29.7	—	—	—	2
Newfield Boro	1978	49	30.5	0.6	29.9	—	—	—	1
	1979	45	28.5	—	28.5	—	—	—	—
Paulsboro Boro	1978	637	86.6	5.3	81.3	—	3	19	17
	1979	648	89.7	5.0	84.7	1	2	14	19
Pitman Boro	1978	296	31.0	0.8	30.2	—	2	3	3
	1979	308	32.6	1.2	31.4	—	3	1	7
South Harrison Twsp.	1978	8	6.0	—	6.0	—	—	—	—
	1979	2	1.4	0.7	0.7	—	1	—	—

*ALL OFFENSES ARE RECORDED IN THE MUNICIPALITY OF OCCURRENCE, REGARDLESS OF THE OUTSIDE INVESTIGATIVE AGENCY. (i.e., FEDERAL STATE, COUNTY, COLLEGE CAMPUS POLICE).

1979 MUNICIPAL PROFILE DATA

NONVIOLENT CRIME Burglary	Larceny	Motor Vehicle Theft	DEMOGRAPHIC DATA 1978 Provisional Population	Area In Square Miles	Density Per Square Mile	Character	POLICE EMPLOYEE DATA Police Officers Male	Female	Civilian	TOTAL Police Employees
115	285	22	14,526	2.80	5,187.9	Urban Suburban	31	—	2	33
91	236	25					31	—	1	32
53	266	17	11,425	5.04	2,266.9	Suburban	30	—	1	31
99	280	26					29	—	1	30
327	888	163	41,015	12.10	3,389.7	Suburban	95	—	6	101
453	870	177					91	1	6	98
16,289	24,309	9,645	829,889	127.44	6,512.0	—	2,824	10	403	3,237
19,742	25,528	14,239					2,544	16	371	2,931
107	137	8	5,874	7.26	809.1	Suburban	12	—	13	25
108	180	5					13	—	5	18
492	1,057	272	25,414	17.58	1,445.6	Suburban	33	—	7	40
541	1,144	370					37	—	7	44
20	67	13	3,786	14.89	254.3	Suburban Rural	8	—	—	8
43	75	15					9	—	—	9
56	46	7	3,091	19.60	157.7	Rural	5	—	—	5
37	48	5					5	—	1	6
191	356	45	10,755	56.47	190.5	Rural	12	—	8	20
161	346	40					15	—	10	25
284	834	62	15,130	9.37	1,614.7	Suburban	28	—	7	35
281	745	75					28	—	9	37
64	110	2	5,826	9.44	617.2	Suburban Rural	12	—	5	17
60	113	22					12	—	1	13
38	57	8	3,115	19.08	163.3	Rural	6	—	1	7
33	64	8					6	—	1	7
36	39	2	2,412	23.42	103.0	Rural	5	—	—	5
52	55	3					6	—	—	6
63	195	11	10,432	15.96	653.6	Suburban Rural	14	—	9	23
102	199	22					14	—	10	24
193	317	35	20,721	46.96	441.3	Suburban Rural	33	—	8	41
205	272	39					34	—	9	43
35	82	4	3,565	1.00	3,565.0	Suburban	—	—	—	—
20	78	8					—	—	—	—
15	33	—	1,579	1.71	923.4	Rural Center	3	—	—	3
9	29	7					2	—	—	2
213	345	40	7,226	2.09	3,457.4	Suburban	17	—	5	22
178	396	38					11	—	5	16
64	217	7	9,443	2.26	4,178.3	Suburban	17	—	5	22
51	229	17					17	—	6	23
5	3	—	1,353	15.63	86.6	Rural	—	—	—	—
—	1	—					—	—	—	—

1979 MUNICIPAL PROFILE DATA

MUNICIPALITY		CRIME* INDEX TOTAL	Crime Rate Per 1,000	Violent Crime Rate Per 1,000	Non Violent Crime Rate Per 1,000	VIOLENT CRIME			
						Murder	Forcible Rape	Robbery	Aggravated Assault
GLOUCESTER COUNTY (cont'd)									
Swedesboro Boro	1978	75	34.2	2.3	31.9	—	—	2	3
	1979	77	34.0	1.3	32.7	1	—	—	2
Washington Twsp.	1978	800	33.7	1.6	32.1	—	1	23	13
	1979	793	30.7	0.9	29.8	—	1	18	5
Wenonah Boro	1978	90	38.2	—	38.2	—	—	—	—
	1979	99	42.0	1.3	40.7	—	1	—	2
West Deptford Twsp.	1978	822	42.6	1.0	41.6	1	1	7	10
	1979	962	50.1	0.8	49.3	—	1	9	6
Westville Boro	1978	245	50.0	2.2	47.8	—	—	2	9
	1979	235	48.7	2.7	46.0	—	1	1	11
Woodbury City	1978	854	75.6	3.0	72.6	—	—	23	11
	1979	994	88.6	4.6	84.0	2	1	29	20
Woodbury Heights Boro	1978	221	63.2	2.0	61.2	—	1	3	3
	1979	245	70.9	2.9	68.0	—	—	7	3
Woolwich Twsp.	1978	26	23.0	1.8	21.2	—	—	—	2
	1979	52	45.4	4.4	41.0	1	1	—	3
GLOUCESTER COUNTY TOTAL	1978	9,706	49.5	2.0	47.5	9	41	164	187
	1979	10,246	51.2	1.9	49.3	11	34	143	198
HUDSON COUNTY									
Bayonne City	1978	2,179	31.1	2.9	28.2	1	7	54	144
	1979	2,203	31.9	2.4	29.5	1	10	47	111
East Newark Boro	1978	82	43.7	3.2	40.5	—	—	—	6
	1979	103	55.0	5.3	49.7	—	—	7	3
Guttenberg Town	1978	211	27.5	2.0	25.5	—	2	6	7
	1979	289	40.4	2.2	38.2	—	1	7	8
Harrison Town	1978	554	47.4	3.2	44.2	1	—	12	24
	1979	671	57.8	2.6	55.2	1	—	12	17
Hoboken City	1978	1,800	43.9	6.7	37.2	5	10	72	186
	1979	1,995	49.2	6.8	42.4	2	7	122	145
Jersey City	1978	15,869	68.3	8.4	59.9	32	121	1,192	615
	1979	16,673	73.3	9.8	63.5	49	106	1,382	687
Kearny Town	1978	1,525	41.6	1.6	40.0	2	—	17	38
	1979	1,930	53.0	3.3	49.7	5	2	42	70
North Bergen Twsp.	1978	2,744	59.2	1.9	57.3	1	8	41	38
	1979	3,337	73.2	2.6	70.6	3	12	67	35
Secaucus Town	1978	735	51.5	2.8	48.7	—	1	18	21
	1979	961	70.7	3.1	67.6	—	3	16	23
Union City	1978	3,534	67.6	5.4	62.2	1	14	111	154
	1979	3,937	76.8	5.5	71.3	1	7	104	170
Weehawken Twsp.	1978	505	42.3	2.1	40.2	1	1	14	9
	1979	689	58.6	1.8	56.8	1	—	14	6

*ALL OFFENSES ARE RECORDED IN THE MUNICIPALITY OF OCCURRENCE, REGARDLESS OF THE OUTSIDE INVESTIGATIVE AGENCY. (i.e., FEDERAL STATE, COUNTY, COLLEGE CAMPUS POLICE).

NJSP Table 35

1979 MUNICIPAL PROFILE DATA

NONVIOLENT CRIME			DEMOGRAPHIC DATA				POLICE EMPLOYEE DATA			
Burglary	Larceny	Motor Vehicle Theft	1978 Provisional Population	Area In Square Miles	Density Per Square Mile	Character	Police Officers Male	Police Officers Female	Civilian	TOTAL Police Employees
20	42	8					5	—	—	5
19	52	3	2,267	0.77	2,944.2	Rural Center	3	—	—	3
335	395	33					37	—	8	45
434	286	49	25,825	21.65	1,192.8	Suburban Rural	37	—	7	44
26	64	—					4	—	—	4
33	58	5	2,355	0.99	2,378.8	Suburban	4	—	—	4
196	553	54					20	—	6	26
232	635	79	19,187	16.18	1,185.9	Suburban	23	—	7	30
86	136	12					8	—	4	12
73	118	31	4,823	1.21	3,986.0	Urban Suburban	8	—	4	12
306	448	66					23	—	5	28
326	560	56	11,214	2.13	5,264.8	Urban Center	23	—	6	29
53	157	4					3	—	1	4
45	166	24	3,458	1.23	2,811.4	Suburban	3	—	1	4
12	11	1					4	—	—	4
20	24	3	1,146	21.48	53.4	Rural	4	—	—	4
2,910	5,701	694					309	—	92	401
3,063	5,873	924	199,997	328.36	609.1	—	314	—	89	403
679	908	386					189	—	18	207
775	884	375	68,999	5.39	12,801.3	Urban Center	197	—	15	212
29	29	18					9	—	2	11
30	45	18	1,873	0.10	18,730.0	Urban Suburban	7	—	—	7
27	131	38					19	—	1	20
33	185	55	7,144	0.20	35,720.0	Urban Suburban	17	—	1	18
154	242	121					61	—	3	64
198	287	156	11,606	1.20	9,671.7	Urban Suburban	58	—	3	61
600	480	447					144	—	7	151
630	565	524	40,571	1.30	31,208.5	Urban Center	147	—	13	160
5,202	5,589	3,118					883	1	12	896
5,089	5,649	3,711	227,521	14.65	15,530.4	Urban Center	940	4	15	959
316	747	405					115	—	7	122
467	878	466	36,410	9.30	3,915.1	Urban Suburban	127	—	7	134
704	1,366	586					98	—	12	110
950	1,570	700	45,569	5.40	8,438.7	Urban Suburban	98	—	8	106
64	499	132					56	—	2	58
134	642	143	13,600	5.80	2,344.8	Urban Suburban	56	—	3	59
1,400	1,138	716					137	—	30	167
1,600	1,305	750	51,277	1.40	36,626.4	Urban Center	145	—	45	190
180	167	133					43	—	3	46
287	255	126	11,752	0.78	15,066.7	Urban Suburban	43	—	3	46

NJSP Table 35

1979 MUNICIPAL PROFILE DATA

MUNICIPALITY		CRIME* INDEX TOTAL	Crime Rate Per 1,000	Violent Crime Rate Per 1,000	Non Violent Crime Rate Per 1,000	VIOLENT CRIME				NONVIOLENT CRIME			DEMOGRAPHIC DATA				POLICE EMPLOYEE DATA			
						Murder	Forcible Rape	Robbery	Aggravated Assault	Burglary	Larceny	Motor Vehicle Theft	1978 Provisional Population	Area In Square Miles	Density Per Square Mile	Character	Police Officers Male	Police Officers Female	Civilian	TOTAL Police Employees
HUDSON COUNTY (cont'd)																				
West New York Town	1978	1,713	44.9	2.2	42.7	1	2	43	39	591	546	491					106	—	3	109
	1979	1,915	50.8	2.1	48.7	3	6	49	23	789	585	460	37,662	0.90	41,846.7	Urban Suburban	103	—	2	105
HUDSON COUNTY TOTAL	1978	31,451	55.7	5.4	50.3	45	166	1,580	1,281	9,946	11,842	6,591					1,860	1	100	1,961
	1979	34,703	62.6	6.1	56.5	66	154	1,869	1,298	10,982	12,850	7,484	553,984	46.42	11,934.2	—	1,938	4	115	2,057
HUNTERDON COUNTY																				
Alexandria Twsp.	1978	35	13.5	0.7	12.8	—	—	1	1	19	13	1					—	—	—	—
	1979	50	19.1	0.4	18.7	—	—	—	1	27	19	3	2,615	28.20	92.7	Rural	—	—	—	—
Bethlehem Twsp.	1978	38	18.5	1.0	17.5	—	—	1	1	22	12	2					—	—	—	—
	1979	56	24.0	0.4	23.6	—	—	—	1	35	20	—	2,329	20.60	113.1	Rural	—	—	—	—
Bloomsbury Boro	1978	18	20.6	1.1	19.5	—	—	1	—	11	5	1					—	—	—	—
	1979	25	28.6	1.1	27.5	—	—	—	1	6	13	5	873	0.80	1,091.3	Rural Center	—	—	—	—
Califon Boro	1978	14	12.0	—	12.0	—	—	—	—	8	5	1					3	—	—	3
	1979	18	15.2	—	15.2	—	—	—	—	7	10	1	1,182	0.90	1,313.3	Rural Center	3	—	—	3
Clinton Town	1978	34	16.5	0.5	16.0	—	—	1	—	6	22	5					5	—	—	5
	1979	66	31.1	0.5	30.6	—	—	—	1	26	38	1	2,124	1.30	1,633.9	Rural Center	5	—	1	6
Clinton Twsp.	1978	147	21.7	1.3	20.4	—	—	1	8	42	90	6					11	—	1	12
	1979	199	28.7	1.4	27.3	—	1	2	7	53	115	21	6,927	30.06	230.4	Rural	12	—	1	13
Delaware Twsp.	1978	34	9.5	0.6	8.9	—	—	—	2	16	13	3					2	—	—	2
	1979	49	13.2	0.5	12.7	—	1	—	1	21	23	3	3,693	36.90	100.1	Rural	3	—	1	4
East Amwell Twsp.	1978	55	18.0	0.3	17.7	—	—	1	—	22	29	3					—	—	—	—
	1979	52	16.4	0.6	15.8	1	1	—	—	19	27	4	3,171	28.10	112.9	Rural	—	—	—	—
Flemington Boro	1978	80	18.3	0.7	17.6	—	—	2	1	31	35	11					9	—	—	9
	1979	160	36.4	0.5	35.9	—	—	—	2	65	83	10	4,391	1.10	3,991.8	Rural Center	9	—	—	9
Franklin Twsp.	1978	52	21.4	0.8	20.6	—	—	—	2	11	37	2					2	—	—	2
	1979	48	19.3	0.8	18.5	—	—	1	1	15	31	—	2,490	23.30	106.9	Rural	2	—	—	2
Frenchtown Boro	1978	46	29.8	0.6	29.2	—	—	—	1	11	31	3					2	—	5	7
	1979	46	29.8	1.9	27.9	—	—	1	2	27	14	2	1,543	1.10	1,402.7	Rural Center	1	—	—	1
Glen Gardner Boro	1978	—	—	—	—	—	—	—	—	—	—	—					—	—	—	—
	1979	26	28.9	1.1	27.8	—	—	—	1	17	5	3	898	1.46	615.1	Rural	—	—	—	—
Hampton Boro	1978	—	—	—	—	—	—	—	—	—	—	—					—	—	—	—
	1979	55	35.3	0.6	34.7	—	—	—	1	16	33	5	1,557	1.40	1,112.1	Rural Center	2	—	—	2
High Bridge Boro	1978	78	23.3	0.9	22.4	—	—	—	3	24	46	5					5	—	—	5
	1979	99	29.5	0.9	28.6	—	1	1	1	36	58	2	3,351	2.30	1,457.0	Rural Center	5	—	—	5
Holland Twsp.	1978	92	22.2	0.7	21.5	—	1	—	2	35	53	1					6	—	—	6
	1979	92	21.3	1.4	19.9	—	3	—	3	38	48	—	4,319	22.70	190.3	Rural	6	—	—	6
Kingwood Twsp.	1978	65	25.7	2.0	23.7	1	—	1	3	31	26	3					—	—	—	—
	1979	74	29.2	0.4	28.8	—	—	—	1	38	31	4	2,532	35.60	71.1	Rural	—	—	—	—
Lambertville City	1978	56	13.4	1.2	12.2	—	1	2	2	12	37	2					6	—	1	7
	1979	98	23.4	2.9	20.5	—	—	—	12	25	51	10	4,189	1.10	3,808.2	Rural Center	6	1	1	8
Lebanon Boro	1978	27	28.4	1.1	27.3	—	—	1	—	10	14	2					—	—	—	—
	1979	23	24.2	1.1	23.1	—	—	1	—	9	11	2	951	1.23	773.2	Rural Center	—	—	—	—

*ALL OFFENSES ARE RECORDED IN THE MUNICIPALITY OF OCCURRENCE, REGARDLESS OF THE OUTSIDE INVESTIGATIVE AGENCY. (i.e., FEDERAL STATE, COUNTY, COLLEGE CAMPUS POLICE).

1979 MUNICIPAL PROFILE DATA

MUNICIPALITY		CRIME* INDEX TOTAL	Crime Rate Per 1,000	Violent Crime Rate Per 1,000	Non Violent Crime Rate Per 1,000	VIOLENT CRIME			
						Murder	Forcible Rape	Robbery	Aggravated Assault
HUNTERDON COUNTY (cont'd)									
Lebanon Twsp.	1978	105	20.4	0.4	20.0	—	—	1	1
	1979	112	21.5	1.0	20.5	—	2	1	2
Milford Boro	1978	26	18.2	0.7	17.5	—	1	—	—
	1979	49	34.0	3.5	30.5	—	—	—	5
Raritan Twsp.	1978	274	34.0	1.6	32.4	—	—	3	10
	1979	275	34.0	1.7	32.3	2	1	1	10
Readington Twsp.	1978	215	23.2	1.4	21.8	—	1	2	10
	1979	239	24.9	0.8	24.1	—	—	2	6
Stockton Boro	1978	5	7.6	—	7.6	—	—	—	—
	1979	16	23.9	1.5	22.4	—	—	—	1
Tewksbury Twsp.	1978	42	11.1	0.3	10.8	—	—	—	1
	1979	45	11.6	—	11.6	—	—	—	—
Union Twsp.	1978	63	16.8	1.1	15.7	—	1	1	2
	1979	68	18.0	0.8	17.2	1	—	—	2
West Amwell Twsp.	1978	34	14.6	0.4	14.2	—	—	—	1
	1979	36	14.9	0.4	14.5	—	—	—	1
HUNTERDON COUNTY TOTAL	1978	1,635	19.8	0.9	18.9	1	5	19	51
	1979	2,076	24.6	1.0	23.6	4	10	10	63
MERCER COUNTY									
East Windsor Twsp.	1978	740	33.8	1.0	32.8	—	5	4	13
	1979	867	38.2	0.8	37.4	1	2	7	7
Ewing Twsp.	1978	1,918	56.5	2.1	54.4	—	4	43	23
	1979	1,971	56.4	2.2	54.2	—	5	40	33
Hamilton Twsp.	1978	3,752	44.9	1.5	43.4	—	5	63	57
	1979	4,117	49.6	1.3	48.3	2	4	50	52
Hightstown Boro	1978	160	29.3	0.5	28.8	—	—	1	2
	1979	176	32.6	0.7	31.9	—	1	1	2
Hopewell Boro	1978	57	26.0	0.9	25.1	—	1	1	—
	1979	67	30.6	—	30.6	—	—	—	—
Hopewell Twsp.	1978	305	29.0	1.4	27.6	—	—	4	11
	1979	342	32.3	2.2	30.1	—	6	4	13
Lawrence Twsp.	1978	1,742	84.5	2.4	82.1	—	2	28	19
	1979	1,739	83.1	3.0	80.1	—	3	30	29
Pennington Boro	1978	52	22.3	0.9	21.4	—	—	—	2
	1979	44	18.7	0.4	18.3	—	—	—	1
Princeton Boro	1978	708	54.9	1.6	53.3	1	3	13	4
	1979	994	76.6	1.8	74.8	—	2	9	13
Princeton Twsp.	1978	450	31.4	1.0	30.4	—	—	5	9
	1979	630	44.6	0.3	44.3	1	—	1	3
Trenton City	1978	9,883	101.2	13.9	87.3	10	79	776	495
	1979	9,892	102.6	14.3	88.3	27	75	856	423

*ALL OFFENSES ARE RECORDED IN THE MUNICIPALITY OF OCCURRENCE, REGARDLESS OF THE OUTSIDE INVESTIGATIVE AGENCY. (i.e., FEDERAL STATE, COUNTY, COLLEGE CAMPUS POLICE).

1979 MUNICIPAL PROFILE DATA

NONVIOLENT CRIME			DEMOGRAPHIC DATA				POLICE EMPLOYEE DATA			
							Police Officers			
Burglary	Larceny	Motor Vehicle Theft	1978 Provisional Population	Area in Square Miles	Density Per Square Mile	Character	Male	Female	Civilian	TOTAL Police Employees
50	50	3					7	—	1	8
48	57	2	5,214	31.85	163.7	Rural	7	—	1	8
6	19	—					2	—	—	2
16	28	—	1,443	1.30	1,110.0	Rural Center	3	—	—	3
88	151	22					14	—	2	16
67	170	24	8,083	38.60	209.4	Rural	15	—	3	18
69	128	5					12	—	1	13
89	121	21	9,573	47.65	200.9	Rural	11	—	1	12
4	1	—					—	—	—	—
5	9	1	670	0.55	1,218.2	Rural Center	—	—	—	—
20	19	2					4	—	—	4
22	22	1	3,867	31.80	121.6	Rural	4	—	—	4
29	25	5					—	—	—	—
34	24	7	3,771	18.10	208.3	Rural	—	—	—	—
15	18	—					—	—	—	—
11	21	3	2,410	21.60	111.6	Rural	—	—	—	—
592	879	88					90	—	11	101
772	1,082	135	84,166	429.60	195.9	—	94	1	9	104
145	535	38					35	—	8	43
230	588	32	22,708	15.60	1,455.6	Suburban Rural	37	—	11	48
431	1,305	112					57	—	5	62
452	1,348	93	34,926	15.13	2,308.4	Suburban	58	—	4	62
946	2,430	251					134	—	28	162
1,150	2,619	240	83,076	39.36	2,109.6	Suburban	142	—	27	169
56	99	2					10	—	6	16
72	94	6	5,398	1.23	4,388.6	Rural Center	9	—	5	14
20	33	2					2	—	—	2
23	41	3	2,191	0.75	2,921.3	Rural Center	2	—	—	2
95	181	14					16	—	6	22
100	206	13	10,596	58.00	182.7	Rural	16	—	6	22
241	1,358	94					50	—	4	54
268	1,262	147	20,923	21.87	956.7	Suburban	52	—	4	56
16	31	3					1	—	—	1
15	23	5	2,349	0.99	2,372.7	Suburban	1	—	—	1
247	411	29					28	1	3	32
404	536	30	12,970	1.76	7,369.3	Suburban	26	1	3	30
123	294	19					28	—	2	30
246	358	21	14,123	16.25	869.1	Suburban	28	—	2	30
3,432	4,027	1,064					346	1	78	425
3,372	4,117	1,022	96,359	7.50	12,847.9	Urban Center	343	—	82	425

1979 MUNICIPAL PROFILE DATA

MUNICIPALITY		CRIME* INDEX TOTAL	Crime Rate Per 1,000	Violent Crime Rate Per 1,000	Non Violent Crime Rate Per 1,000	VIOLENT CRIME			
						Murder	Forcible Rape	Robbery	Aggravated Assault
MERCER COUNTY (cont'd)									
Washington Twsp.	1978	184	48.5	2.4	46.1	—	—	3	6
	1979	193	51.2	3.9	47.3	—	5	4	6
West Windsor Twsp.	1978	253	32.3	1.0	31.3	—	3	2	3
	1979	276	35.4	1.0	34.4	—	1	4	3
MERCER COUNTY TOTAL	1978	20,204	63.7	5.4	58.3	11	102	943	644
	1979	21,308	67.2	5.5	61.7	31	104	1,006	585
MIDDLESEX COUNTY									
Carteret Boro	1978	695	32.1	1.4	30.7	—	1	20	9
	1979	853	40.2	1.5	38.7	1	1	19	11
Cranbury Twsp.	1978	71	31.2	3.1	28.1	—	—	4	3
	1979	80	35.4	1.3	34.1	—	1	—	2
Dunellen Boro	1978	235	35.2	2.5	32.7	—	—	8	9
	1979	323	49.3	3.0	46.3	—	3	10	7
East Brunswick Twsp.	1978	1,814	47.6	1.8	45.8	—	—	21	48
	1979	1,977	52.2	2.1	50.1	1	6	26	48
Edison Twsp.	1978	3,256	49.2	1.9	47.3	3	9	46	68
	1979	3,386	51.0	2.3	48.7	5	4	45	100
Helmetta Boro	1978	48	53.1	2.2	50.9	—	1	—	1
	1979	38	42.2	2.2	40.0	—	—	—	2
Highland Park Boro	1978	634	46.6	2.8	43.8	1	2	9	26
	1979	610	45.6	3.0	42.6	—	4	15	22
Jamesburg Boro	1978	118	23.8	2.0	21.8	—	—	4	6
	1979	125	25.0	1.2	23.8	—	—	5	1
Old Bridge Twsp.	1978	2,639	54.8	6.3	49.5	1	10	19	225
	1979	2,679	52.7	5.8	46.9	—	6	27	261
Metuchen Boro	1978	555	37.3	0.6	36.7	—	—	3	6
	1979	559	38.6	1.1	37.5	—	—	8	8
Middlesex Boro	1978	504	35.2	2.7	32.5	—	2	7	30
	1979	604	42.9	2.9	40.0	—	1	6	35
Milltown Boro	1978	64	9.3	0.1	9.2	—	—	—	1
	1979	92	13.3	0.4	12.9	—	—	1	2
Monroe Twsp.	1978	235	18.6	1.0	17.6	—	2	3	8
	1979	225	17.4	0.4	17.0	—	—	2	4
New Brunswick City	1978	3,627	82.2	7.6	74.6	3	24	158	152
	1979	3,867	89.3	9.2	80.1	4	16	203	175
North Brunswick Twsp.	1978	1,131	60.1	4.0	56.1	—	5	13	58
	1979	1,133	59.2	4.0	55.2	—	6	19	51
Perth Amboy City	1978	1,569	43.7	4.1	39.6	—	5	53	90
	1979	1,746	49.7	4.4	45.3	1	8	69	75
Piscataway Twsp.	1978	2,097	53.7	4.1	49.6	1	6	44	108
	1979	2,597	65.7	5.7	60.0	5	11	59	149

*ALL OFFENSES ARE RECORDED IN THE MUNICIPALITY OF OCCURRENCE, REGARDLESS OF THE OUTSIDE INVESTIGATIVE AGENCY. (i.e., FEDERAL STATE, COUNTY, COLLEGE CAMPUS POLICE).

1979 MUNICIPAL PROFILE DATA

NONVIOLENT CRIME			DEMOGRAPHIC DATA				POLICE EMPLOYEE DATA			
Burglary	Larceny	Motor Vehicle Theft	1978 Provisional Population	Area In Square Miles	Density Per Square Mile	Character	Police Officers Male	Police Officers Female	Civilian	TOTAL Police Employees
63	100	12					6	—	—	6
49	118	11	3,767	20.70	182.0	Rural	7	—	—	7
60	178	7					22	—	4	26
52	198	18	7,781	26.84	289.9	Suburban Rural	22	—	4	26
5,875	10,982	1,647					735	2	144	881
6,433	11,508	1,641	317,167	226.00	1,403.4	—	743	1	148	892
257	334	74					48	—	2	50
249	432	90	21,194	4.30	4,928.8	Urban Suburban	46	—	2	48
25	33	6					7	—	—	7
38	31	8	2,254	13.38	168.5	Suburban Rural	7	—	—	7
59	139	20					16	—	—	16
52	225	26	6,547	1.04	6,295.2	Urban Suburban	14	—	1	15
417	1,231	97					71	—	17	88
318	1,447	131	37,851	22.20	1,705.0	Suburban	72	—	17	89
839	1,982	309					145	1	29	175
838	2,030	364	66,317	30.65	2,163.7	Suburban	150	1	31	182
14	28	4					4	—	—	4
18	17	1	900	0.80	1,125.0	Suburban	3	—	—	3
154	418	24					32	—	7	39
142	401	26	13,366	1.80	7,425.6	Urban Suburban	29	—	5	34
47	48	13					6	—	—	6
59	51	9	4,993	0.87	5,739.1	Rural Center	6	—	1	7
885	1,346	153					91	—	25	116
777	1,409	199	50,827	38.31	1,326.7	Suburban	90	—	30	120
103	412	31					34	—	3	37
152	368	23	14,467	2.75	5,260.7	Urban Suburban	31	—	2	33
111	323	31					30	—	1	31
97	413	52	14,049	3.45	4,072.2	Suburban	30	—	1	31
16	45	2					10	—	3	13
19	65	5	6,874	1.60	4,296.3	Suburban	10	—	3	13
105	101	16					19	—	6	25
87	122	10	12,917	41.80	309.0	Suburban Rural	21	—	7	28
990	2,041	259					121	—	29	150
1,153	2,013	303	43,315	5.50	7,875.5	Urban Center	132	—	26	158
344	651	60					43	—	8	51
314	661	82	19,134	12.00	1,594.5	Suburban	39	—	5	44
386	822	213					109	1	5	115
475	903	215	35,146	4.55	7,724.4	Urban Center	110	1	7	118
529	1,316	93					76	—	16	92
650	1,588	135	39,544	18.90	2,092.3	Suburban	73	—	17	90

1979 MUNICIPAL PROFILE DATA

MUNICIPALITY		CRIME* INDEX TOTAL	Crime Rate Per 1,000	Violent Crime Rate Per 1,000	Non Violent Crime Rate Per 1,000	VIOLENT CRIME			
						Murder	Forcible Rape	Robbery	Aggravated Assault
MIDDLESEX COUNTY (cont'd)									
Plainsboro Twsp.	1978	159	30.1	1.1	29.0	—	2	—	4
	1979	172	33.8	1.2	32.6	—	1	1	4
Sayreville Boro	1978	1,039	32.3	2.0	30.3	—	3	20	40
	1979	1,084	34.2	2.0	32.2	1	6	17	39
South Amboy City	1978	208	23.1	1.2	21.9	—	1	3	7
	1979	253	28.7	1.8	26.9	—	1	4	11
South Brunswick Twsp.	1978	572	33.9	1.1	32.8	—	1	5	12
	1979	662	39.1	0.9	38.2	2	1	2	11
South Plainfield Boro	1978	1,305	62.5	2.1	60.4	—	4	31	9
	1979	1,351	65.1	2.0	63.1	—	2	28	12
South River Boro	1978	390	25.9	2.6	23.3	1	2	7	29
	1979	401	27.2	2.3	24.9	1	3	8	22
Spotswood Boro	1978	339	41.2	3.2	38.0	—	2	2	22
	1979	356	43.2	2.3	40.9	—	1	4	14
Woodbridge Twsp.	1978	4,660	47.9	2.0	45.9	—	13	91	94
	1979	5,078	53.3	2.9	50.4	4	15	72	184
MIDDLESEX COUNTY TOTAL	1978	27,964	47.1	2.9	44.2	10	95	571	1,065
	1979	30,251	51.2	3.4	47.8	25	97	650	1,250
MONMOUTH COUNTY									
Aberdeen Twsp.	1978	872	46.5	2.4	44.1	—	5	9	31
	1979	901	47.7	2.4	45.3	—	2	9	35
Allenhurst Boro	1978	70	77.7	3.3	74.4	—	1	1	1
	1979	68	74.4	—	74.4	—	—	—	—
Allentown Boro	1978	45	21.7	1.4	20.3	—	—	2	1
	1979	28	13.3	0.5	12.8	—	—	—	1
Asbury Park City	1978	2,015	138.2	21.6	116.6	1	11	118	185
	1979	1,933	134.7	20.5	114.2	2	22	149	121
Atlantic Highlands Boro	1978	222	44.1	4.0	40.1	—	—	3	17
	1979	230	45.1	2.1	43.0	—	—	3	8
Avon-by-the-Sea Boro	1978	120	54.3	0.9	53.4	—	—	—	2
	1979	156	69.8	—	69.8	—	—	—	—
Belmar Boro	1978	490	82.2	2.7	79.5	—	1	4	11
	1979	472	81.1	2.7	78.4	—	1	7	8
Bradley Beach Boro	1978	513	119.2	4.4	114.8	—	1	9	9
	1979	573	132.7	6.7	126.0	—	4	12	13
Brielle Boro	1978	198	50.0	1.0	49.0	—	—	2	2
	1979	181	45.4	0.8	44.6	—	—	—	3
Colts Neck Twsp.	1978	125	17.8	0.7	17.1	—	—	2	3
	1979	138	19.2	1.1	18.1	—	1	5	2
Deal Boro	1978	131	55.3	1.3	54.0	—	—	1	2
	1979	153	65.5	1.3	64.2	—	—	1	2

*ALL OFFENSES ARE RECORDED IN THE MUNICIPALITY OF OCCURRENCE, REGARDLESS OF THE OUTSIDE INVESTIGATIVE AGENCY. (i.e., FEDERAL STATE, COUNTY, COLLEGE CAMPUS POLICE).

1979 MUNICIPAL PROFILE DATA

NONVIOLENT CRIME			DEMOGRAPHIC DATA				POLICE EMPLOYEE DATA			
Burglary	Larceny	Motor Vehicle Theft	1978 Provisional Population	Area In Square Miles	Density Per Square Mile	Character	Police Officers Male	Police Officers Female	Civilian	TOTAL Police Employees
39	111	3					5	—	—	5
55	105	6	5,082	11.80	430.7	Suburban Rural	8	—	1	9
271	626	79					67	—	11	78
257	655	109	31,696	16.60	1,909.4	Suburban	67	—	11	78
43	128	26					24	1	2	27
63	140	34	8,822	1.45	6,084.1	Urban Suburban	25	1	2	28
168	357	29					34	—	6	40
175	421	50	16,905	41.00	412.3	Suburban Rural	34	—	8	42
250	945	66					48	—	8	56
242	985	82	20,729	8.20	2,527.9	Suburban	51	—	7	58
137	184	30					32	—	8	40
97	247	23	14,757	2.80	5,270.4	Urban Suburban	33	—	6	39
72	228	13					18	—	1	19
87	232	18	8,239	2.15	3,832.1	Suburban	17	—	1	18
981	2,797	684					158	—	21	179
1,061	3,007	735	95,180	23.10	4,120.3	Urban Suburban	161	—	22	183
7,242	16,646	2,335					1,248	3	208	1,459
7,475	18,018	2,731	591,105	311.00	1,900.7	—	1,259	3	213	1,475
282	516	29					28	—	6	34
256	562	37	18,879	5.45	3,464.0	Suburban	28	—	7	35
5	60	2					8	—	3	11
9	59	—	914	0.30	3,046.7	Suburban	8	—	4	12
10	30	2					3	—	—	3
12	12	3	2,105	0.60	3,508.3	Rural Center	3	—	—	3
533	998	169					60	—	3	63
630	857	152	14,351	1.50	9,567.3	Urban Center	57	—	6	63
53	141	8					15	—	2	17
43	168	8	5,098	1.20	4,248.3	Suburban	15	—	3	18
28	84	6					10	—	—	10
58	92	6	2,235	0.40	5,587.5	Suburban	9	—	—	9
142	319	13					21	—	—	21
87	345	24	5,820	1.00	5,820.0	Suburban	21	—	—	21
143	329	22					20	—	—	20
152	371	21	4,319	0.70	6,170.0	Suburban	16	—	1	17
61	125	8					15	—	5	20
21	148	9	3,983	1.65	2413.9	Suburban	15	—	5	20
71	42	7					—	—	—	—
75	50	5	7,183	31.70	226.6	Suburban Rural	—	—	—	—
44	71	13					12	—	4	16
51	93	6	2,336	1.20	1,946.7	Suburban	12	—	4	16

1979 MUNICIPAL PROFILE DATA

MUNICIPALITY		CRIME* INDEX TOTAL	Crime Rate Per 1,000	Violent Crime Rate Per 1,000	Non Violent Crime Rate Per 1,000	VIOLENT CRIME			
						Murder	Forcible Rape	Robbery	Aggravated Assault
MONMOUTH COUNTY (cont'd)									
Eatontown Boro	1978	1,036	85.3	1.8	83.5	1	3	4	14
	1979	1,047	84.7	3.4	81.3	1	5	9	27
Englishtown Boro	1978	35	32.5	8.3	24.2	—	1	4	4
	1979	22	20.2	1.8	18.4	—	—	—	2
Fair Haven Boro	1978	216	37.2	0.7	36.5	—	1	2	1
	1979	247	42.1	1.4	40.7	—	1	6	1
Farmingdale Boro	1978	47	29.5	0.6	28.9	—	—	—	1
	1979	67	43.6	1.3	42.3	—	—	1	1
Freehold Boro	1978	728	66.5	5.1	61.4	2	1	17	36
	1979	756	68.4	6.2	62.2	—	11	19	38
Freehold Twsp.	1978	598	33.3	1.4	31.9	—	2	3	20
	1979	619	33.9	0.8	33.1	—	—	4	10
Hazlet Twsp.	1978	1,030	46.1	1.3	44.8	—	1	8	20
	1979	989	42.7	1.3	41.4	—	2	9	19
Highlands Boro	1978	274	59.9	7.7	52.2	—	2	5	28
	1979	256	54.5	3.6	50.9	—	1	—	18
Homdel Twsp.	1978	210	26.5	1.3	25.2	—	—	2	8
	1979	262	31.9	0.7	31.2	—	—	2	4
Howell Twsp.	1978	980	35.4	1.9	33.5	1	2	10	39
	1979	1.254	44.2	2.4	41.8	1	11	17	40
Interlaken Boro	1978	16	14.7	—	14.7	—	—	—	—
	1979	18	16.5	—	16.5	—	—	—	—
Keansburg Boro	1978	656	66.5	5.4	61.1	1	5	6	41
	1979	659	66.2	6.9	59.3	—	—	8	61
Keyport Boro	1978	507	72.7	6.3	66.4	—	1	9	34
	1979	529	75.9	6.3	69.6	—	1	14	29
Little Silver Boro	1978	208	35.9	0.2	35.7	—	1	—	—
	1979	212	36.2	0.2	36.0	—	—	1	—
Loch Arbour Village	1978	20	51.3	2.6	48.7	—	—	—	1
	1979	25	63.8	2.6	61.2	—	1	—	—
Long Branch City	1978	2,510	79.9	6.2	73.7	—	15	61	118
	1979	2,415	76.8	6.3	70.5	1	22	59	116
Manalapan Twsp.	1978	393	21.9	2.4	19.5	—	5	9	29
	1979	529	29.8	2.4	27.4	—	2	4	36
Manasquan Boro	1978	429	82.0	0.6	81.4	—	—	1	2
	1979	411	77.8	0.6	77.2	—	—	2	1
Marlboro Twsp.	1978	452	29.5	1.4	28.1	—	—	4	17
	1979	572	36.6	2.5	34.1	1	5	9	24
Matawan Boro	1978	276	40.7	0.9	39.8	—	—	4	4
	1979	203	40.7	0.6	40.1	—	1	2	3
Middletown Twsp.	1978	1,940	33.0	1.6	31.4	1	6	11	77
	1979	2,079	34.5	1.5	33.0	1	8	18	66

*ALL OFFENSES ARE RECORDED IN THE MUNICIPALITY OF OCCURRENCE, REGARDLESS OF THE OUTSIDE INVESTIGATIVE AGENCY. (i.e., FEDERAL STATE, COUNTY, COLLEGE CAMPUS POLICE).

1979 MUNICIPAL PROFILE DATA

NONVIOLENT CRIME			DEMOGRAPHIC DATA				POLICE EMPLOYEE DATA			
Burglary	Larceny	Motor Vehicle Theft	1978 Provisional Population	Area In Square Miles	Density Per Square Mile	Character	Police Officers Male	Police Officers Female	Civilian	TOTAL Police Employees
130	821	63					29	—	9	38
153	786	66	12,365	5.80	2,131.9	Suburban	30	—	9	39
7	17	2					3	—	—	3
2	17	1	1,087	0.57	1,907.0	Rural Center	3	—	—	3
32	174	6					10	—	2	12
35	193	11	5,871	1.55	3,787.7	Suburban	10	—	2	12
9	33	4					—	—	—	—
14	49	2	1,536	0.50	3,072.0	Rural Center	—	—	—	—
177	471	24					25	—	5	30
185	452	51	11,055	1.90	5,818.4	Rural Center	26	—	5	31
134	409	30					29	—	6	35
104	475	26	18,258	36.97	493.9	Suburban Rural	29	—	6	35
209	737	55					33	—	8	41
187	706	66	23,150	5.60	4,133.9	Suburban	33	—	6	39
92	117	30					9	—	9	18
83	138	18	4,695	0.64	7,335.9	Suburban	14	—	5	19
77	118	5					16	—	4	20
97	146	13	8,222	17.90	459.3	Suburban Rural	16	—	6	22
236	651	41					41	—	9	50
260	869	56	28,369	62.10	456.8	Suburban Rural	41	—	12	53
5	10	1					5	—	—	5
9	8	1	1,094	0.38	2,878.9	Suburban	5	—	—	5
214	348	41					26	—	4	30
182	373	35	9,947	1.01	9,848.5	Suburban	26	—	5	31
144	296	23					16	—	6	22
118	340	27	6,970	1.40	4,978.6	Suburban	16	—	5	21
25	177	5					12	—	4	16
26	177	8	5,854	2.80	2,090.7	Suburban	12	—	4	16
1	18	—					—	—	—	—
6	18	—	392	0.10	3,920.0	Suburban	—	—	—	—
949	1,161	206					73	1	22	96
900	1,144	173	31.430	5.10	6,162.7	Urban Center	72	1	31	104
87	237	26					28	—	2	30
125	319	43	17,776	30.85	576.2	Suburban Rural	26	—	6	32
92	310	24					20	—	1	21
40	351	17	5,282	1.40	3,772.9	Suburban	19	—	5	24
148	269	14					31	—	7	38
147	359	27	15,629	30.38	514.5	Suburban Rural	35	—	10	45
125	219	24					20	—	4	24
131	231	25	9,653	2.26	4,271.2	Suburban	20	—	2	22
663	1,066	116					86	—	11	97
561	1,320	105	60,264	41.02	1,469.1	Suburban	82	—	13	95

1979 MUNICIPAL PROFILE DATA

MUNICIPALITY		CRIME* INDEX TOTAL	Crime Rate Per 1,000	Violent Crime Rate Per 1,000	Non Violent Crime Rate Per 1,000	VIOLENT CRIME Murder	Forcible Rape	Robbery	Aggravated Assault
MONMOUTH COUNTY (cont'd)									
Millstone Twsp.	1978	80	27.3	1.4	25.9	—	—	1	3
	1979	94	29.8	2.2	27.6	—	—	3	4
Monmouth Beach Boro	1978	123	43.3	2.1	41.2	1	—	—	5
	1979	133	38.4	0.6	37.8	—	—	1	1
Neptune Twsp.	1978	1,844	67.4	3.3	64.1	—	9	36	45
	1979	2,328	84.5	8.8	75.7	3	15	81	145
Neptune City Boro	1978	366	63.2	2.2	61.0	—	1	5	7
	1979	448	77.0	4.0	73.0	—	1	14	8
Ocean Twsp.	1978	1,242	51.0	1.2	49.8	2	2	11	15
	1979	1,420	57.6	1.3	56.3	1	3	12	17
Oceanport Boro	1978	150	26.6	0.4	26.2	—	—	1	1
	1979	143	25.3	0.4	24.9	—	1	—	1
Red Bank Boro	1978	746	61.9	1.9	60.0	—	3	7	13
	1979	1,039	85.7	5.4	80.3	—	4	37	25
Roosevelt Boro	1978	19	21.9	1.2	20.7	—	—	1	—
	1979	11	12.7	—	12.7	—	—	—	—
Rumson Boro	1978	163	21.9	—	21.9	—	—	—	—
	1979	171	22.8	0.3	22.5	—	—	2	—
Sea Bright Boro	1978	101	49.1	1.0	48.1	—	1	1	—
	1979	129	62.8	3.9	58.9	—	1	2	5
Sea Girt Boro	1978	54	24.7	—	24.7	—	—	—	—
	1979	53	24.2	0.5	23.7	—	—	—	1
Shrewsbury Boro	1978	217	70.5	2.6	67.9	—	—	2	6
	1979	238	77.3	2.0	75.3	—	—	4	2
Shrewsbury Twsp.	1978	24	19.4	3.2	16.2	—	—	—	4
	1979	13	10.4	1.6	8.8	—	—	1	1
South Belmar Boro	1978	92	64.7	2.8	61.9	—	—	1	3
	1979	90	62.6	0.7	61.9	—	—	1	—
Spring Lake Boro	1978	85	22.1	0.3	21.8	—	—	—	1
	1979	107	27.3	1.3	26.0	—	—	3	2
Spring Lake Heights Boro	1978	218	43.9	0.2	43.7	—	—	—	1
	1979	161	26.8	1.0	25.8	—	—	2	4
Tinton Falls Boro	1978	345	42.8	1.9	40.9	—	1	5	9
	1979	437	53.8	3.8	50.0	—	3	6	22
Union Beach Boro	1978	189	30.4	2.3	28.1	—	—	5	9
	1979	243	38.7	3.0	35.7	—	—	5	14
Upper Freehold Twsp.	1978	32	12.0	0.4	11.6	—	1	—	—
	1979	59	21.3	0.7	20.6	—	—	—	2
Wall Twsp.	1978	765	41.6	1.7	39.9	3	3	4	20
	1979	716	38.1	1.6	36.5	—	1	6	23
West Long Branch Boro	1978	564	80.9	1.9	79.0	—	1	7	5
	1979	546	76.3	2.1	74.2	—	1	7	7

*ALL OFFENSES ARE RECORDED IN THE MUNICIPALITY OF OCCURRENCE, REGARDLESS OF THE OUTSIDE INVESTIGATIVE AGENCY. (i.e., FEDERAL STATE, COUNTY, COLLEGE CAMPUS POLICE).

1979 MUNICIPAL PROFILE DATA

NONVIOLENT CRIME Burglary	Larceny	Motor Vehicle Theft	DEMOGRAPHIC DATA 1978 Provisional Population	Area In Square Miles	Density Per Square Mile	Character	POLICE EMPLOYEE DATA Police Officers Male	Female	Civilian	TOTAL Police Employees
41	29	6					—	—	—	—
40	44	3	3,152	37.38	84.3	Rural	—	—	—	—
37	72	8					8	—	1	9
34	90	7	3,466	1.10	3,150.9	Suburban	8	—	1	9
611	1,022	121					64	—	14	78
783	1,169	132	27,542	8.00	3,442.8	Suburban	59	—	14	73
50	291	12					15	—	3	18
92	310	23	5,819	0.90	6,465.6	Suburban	15	—	4	19
264	896	52					54	—	12	66
327	997	63	24,634	11.20	2,199.5	Suburban	58	—	10	68
28	113	7					13	—	4	17
25	108	8	5,648	3.10	1,821.9	Suburban	13	—	4	17
115	578	30					45	—	9	54
226	682	65	12,114	1.75	6,922.3	Urban Suburban	44	—	7	51
12	4	2					—	—	—	—
4	7	—	866	1.93	448.7	Suburban Rural	—	—	—	—
36	120	7					16	—	—	16
42	112	15	7,510	5.20	1,444.2	Suburban	16	—	—	16
7	82	10					8	—	1	9
21	92	8	2,055	0.60	3,425.0	Suburban	8	—	1	9
20	30	4					7	—	4	11
18	27	7	2,187	1.05	2,082.9	Suburban	8	—	4	12
60	139	10					12	—	2	14
46	180	6	3,079	2.30	1,338.7	Suburban	12	—	2	14
8	10	2					—	—	—	—
8	3	—	1,244	0.09	13,822.2	Suburban	—	—	—	—
27	50	11					8	—	—	8
30	58	1	1,438	0.20	7,190.0	Suburban	9	—	—	9
22	52	10					15	—	—	15
38	60	4	3,926	1.30	3,020.0	Suburban	13	—	3	16
59	147	11					12	—	2	14
52	92	11	6,014	1.30	4,626.2	Suburban	12	—	3	15
82	230	18					16	—	6	22
139	258	9	8,120	15.15	536.0	Suburban Rural	17	—	7	24
41	128	6					12	—	—	12
65	156	3	6,270	1.80	3,483.3	Rural	13	—	—	13
16	14	1					—	—	—	—
25	27	5	2,761	47.45	58.2	Rural	—	—	—	—
193	476	66					41	—	9	50
145	491	50	18,749	31.01	604.6	Suburban Rural	41	—	10	51
126	403	22					16	—	4	20
148	366	17	7,158	2.83	2,529.3	Suburban	16	—	6	22

1979 MUNICIPAL PROFILE DATA

MUNICIPALITY		CRIME* INDEX TOTAL	Crime Rate Per 1,000	Violent Crime Rate Per 1,000	Non Violent Crime Rate Per 1,000	VIOLENT CRIME			
						Murder	Forcible Rape	Robbery	Aggravated Assault
MONMOUTH COUNTY (cont'd)									
MONMOUTH COUNTY TOTAL	1978	24,881	50.6	2.9	47.7	13	87	398	905
	1979	26,773	53.5	3.3	50.2	11	131	557	971
MORRIS COUNTY									
Boonton Town	1978	361	41.2	0.5	40.7	—	—	1	3
	1979	386	43.9	0.6	43.3	—	—	1	4
Boonton Twsp.	1978	124	41.0	1.3	39.7	—	1	—	3
	1979	100	32.6	0.6	32.0	—	1	—	1
Butler Boro	1978	235	30.2	1.3	28.9	2	1	5	2
	1979	301	38.9	0.9	38.0	—	2	—	5
Chatham Boro	1978	218	24.1	0.3	23.8	1	—	—	2
	1979	230	25.3	1.0	24.3	—	—	—	9
Chatham Twsp.	1978	189	22.0	0.4	21.6	—	—	—	3
	1979	242	27.9	0.3	27.6	—	—	—	3
Chester Boro	1978	97	71.7	3.7	68.0	—	—	—	5
	1979	134	97.8	0.7	97.1	—	—	1	—
Chester Twsp.	1978	131	28.2	1.5	26.7	—	—	—	7
	1979	198	42.0	1.7	40.3	—	1	—	7
Denville Twsp.	1978	588	42.3	0.3	42.0	—	—	3	1
	1979	683	49.2	1.4	47.8	—	—	7	13
Dover Town	1978	567	38.8	1.0	37.8	—	—	7	8
	1979	716	49.5	0.6	48.9	—	2	1	6
East Hanover Twsp.	1978	245	27.0	0.6	26.4	—	1	1	3
	1979	291	30.9	0.7	30.2	—	2	2	3
Florham Park Boro	1978	198	22.0	1.0	21.0	—	4	1	4
	1979	164	17.7	0.8	16.9	—	2	1	4
Hanover Twsp.	1978	385	34.1	1.2	32.9	—	2	5	6
	1979	433	38.0	1.1	36.9	1	—	2	10
Harding Twsp.	1978	42	13.1	0.3	12.8	—	—	—	1
	1979	56	17.3	—	17.3	—	—	—	—
Jefferson Twsp.	1978	697	45.9	1.1	44.8	—	3	4	10
	1979	640	41.8	1.4	40.4	—	—	5	16
Kinnelon Boro	1978	248	30.7	1.0	29.7	—	1	1	6
	1979	237	29.0	1.6	27.4	—	—	4	9
Lincoln Park Boro	1978	461	53.6	0.8	52.8	—	—	1	6
	1979	488	56.9	0.7	56.2	—	1	1	4
Madison Boro	1978	442	27.3	0.8	26.5	—	1	5	7
	1979	581	36.0	1.1	34.9	1	2	4	11
Mendham Boro	1978	150	30.6	1.4	29.2	—	2	—	5
	1979	118	22.8	1.0	21.8	—	—	—	5
Mendham Twsp.	1978	109	25.8	0.2	25.6	—	—	—	1
	1979	98	23.0	—	23.0	—	—	—	—

*ALL OFFENSES ARE RECORDED IN THE MUNICIPALITY OF OCCURRENCE, REGARDLESS OF THE OUTSIDE INVESTIGATIVE AGENCY. (i.e., FEDERAL STATE, COUNTY, COLLEGE CAMPUS POLICE).

1979 MUNICIPAL PROFILE DATA

NONVIOLENT CRIME			DEMOGRAPHIC DATA				POLICE EMPLOYEE DATA			
Burglary	Larceny	Motor Vehicle Theft	1978 Provisional Population	Area In Square Miles	Density Per Square Mile	Character	Police Officers Male	Police Officers Female	Civilian	TOTAL Police Employees
6,783	15,260	1,435					1,066	1	207	1,274
7,067	16,557	1,479	499,874	471.57	1,060.0	—	1,061	1	238	1,300
77	266	14					21	—	1	22
86	256	39	8,788	2.42	3,631.4	Urban Suburban	19	—	1	20
37	77	6					7	—	—	7
32	63	3	3,065	8.20	373.8	Suburban	6	—	—	6
54	159	12					13	—	1	14
69	194	31	7,744	1.97	3,931.0	Urban Suburban	12	—	1	13
48	157	10					17	—	5	22
48	168	5	9,094	2.35	3,869.8	Suburban	16	—	5	21
42	140	4					20	—	1	21
58	176	5	8,660	9.10	951.6	Suburban	22	—	1	23
33	57	2					7	—	1	8
43	86	4	1,370	1.60	856.3	Rural Center	8	—	1	9
22	88	14					11	—	1	12
56	128	6	4,713	28.90	163.1	Rural	12	1	1	14
177	387	20					29	—	3	32
162	477	24	13,873	12.70	1,092.4	Suburban	27	—	5	32
146	363	43					31	—	3	34
251	409	47	14,465	2.51	5,763.0	Urban Suburban	29	—	3	32
41	190	9					23	—	3	26
73	201	10	9,429	8.21	1,148.5	Suburban	23	—	3	26
38	144	7					23	—	1	24
20	128	9	9,268	7.50	1,235.7	Suburban	23	—	—	23
70	289	13					24	—	4	28
106	299	15	11,379	10.80	1,053.6	Suburban	25	—	6	31
12	27	2					10	—	1	11
26	27	3	3,239	20.50	158.0	Suburban Rural	10	—	—	10
304	347	29					20	—	4	33
202	379	38	15,308	41.20	371.6	Suburban Rural	29	—	5	34
78	151	11					11	—	—	11
90	126	8	8,180	19.05	429.4	Suburban Rural	11	—	1	12
87	352	15					16	—	2	18
80	369	33	8,578	6.66	1,288.0	Suburban	16	—	2	18
93	330	6					33	—	2	35
106	440	17	16,132	4.20	3,841.0	Suburban	32	—	2	34
24	117	2					11	—	—	11
21	84	8	5,186	6.00	864.3	Suburban	11	—	1	12
28	78	2					11	—	1	12
27	70	1	4,245	17.60	241.2	Suburban Rural	11	—	1	12

1979 MUNICIPAL PROFILE DATA

MUNICIPALITY		CRIME* INDEX TOTAL	Crime Rate Per 1,000	Violent Crime Rate Per 1,000	Non Violent Crime Rate Per 1,000	VIOLENT CRIME			
						Murder	Forcible Rape	Robbery	Aggravated Assault
MORRIS COUNTY (cont'd)									
Mine Hill Twsp.	1978	160	45.9	2.6	43.3	—	1	1	7
	1979	144	42.0	3.0	39.0	—	—	—	10
Montville Twsp.	1978	545	41.1	1.1	40.0	—	3	3	9
	1979	640	46.8	1.6	45.2	—	1	3	18
Morris Twsp.	1978	532	29.1	2.0	27.1	—	2	3	32
	1979	680	36.8	2.4	34.4	—	1	2	41
Morris Plains Boro	1978	151	28.5	0.8	27.7	—	2	1	1
	1979	214	40.3	0.4	39.9	—	—	2	—
Morristown Town	1978	1,331	79.6	6.3	73.3	—	8	30	67
	1979	1,375	82.3	6.2	76.1	—	5	37	61
Mountain Lakes Boro	1978	296	66.8	1.4	65.4	—	2	1	3
	1979	302	68.6	0.5	68.1	—	—	1	1
Mount Arlington Boro	1978	132	35.4	1.3	34.1	—	—	1	4
	1979	134	35.2	1.8	33.4	—	—	1	6
Mount Olive Twsp.	1978	679	38.2	1.2	37.0	—	6	3	13
	1979	812	42.9	1.0	41.9	—	—	2	18
Netcong Boro	1978	145	40.9	4.0	36.9	—	—	5	9
	1979	208	59.8	2.6	57.2	—	—	—	9
Parsippany-Trop Hills Twsp.	1978	2,107	42.0	0.7	41.3	1	4	11	20
	1979	2,250	45.1	2.2	42.9	1	8	22	78
Passaic Twsp.	1978	237	33.5	1.3	32.2	—	—	2	7
	1979	199	27.8	2.1	25.7	—	1	—	14
Pequannock Twsp.	1978	603	43.2	1.1	42.1	1	2	4	9
	1979	714	51.1	1.5	49.6	—	2	5	14
Randolph Twsp.	1978	582	32.9	1.1	31.8	—	3	5	12
	1979	736	39.9	0.9	39.0	—	—	3	14
Riverdale Boro	1978	120	45.6	2.3	43.3	—	—	3	3
	1979	194	73.6	2.7	70.9	—	—	—	7
Rockaway Boro	1978	391	58.6	1.7	56.9	—	—	2	9
	1979	418	62.9	1.7	61.2	—	—	1	10
Rockaway Twsp.	1978	943	47.8	1.9	45.9	1	—	7	30
	1979	1,265	63.3	2.2	61.1	—	4	5	35
Roxbury Twsp.	1978	1,009	57.3	1.5	55.8	—	5	14	8
	1979	1,034	58.0	1.6	56.4	—	1	10	18
Victory Gardens Boro	1978	44	36.4	5.0	31.4	—	1	—	5
	1979	33	27.3	4.9	22.4	—	1	1	4
Washington Twsp.	1978	283	31.8	2.1	29.7	—	—	1	18
	1979	347	36.4	1.3	35.1	—	—	—	12
Wharton Boro	1978	156	28.5	0.5	28.0	—	—	1	2
	1979	157	27.2	1.0	26.2	—	4	1	1
MORRIS COUNTY TOTAL	1978	15,933	39.9	1.4	38.5	6	55	132	351
	1979	17,952	44.4	1.6	42.8	3	41	125	481

*ALL OFFENSES ARE RECORDED IN THE MUNICIPALITY OF OCCURRENCE, REGARDLESS OF THE OUTSIDE INVESTIGATIVE AGENCY. (i.e., FEDERAL STATE, COUNTY, COLLEGE CAMPUS POLICE).

1979 MUNICIPAL PROFILE DATA

NONVIOLENT CRIME			DEMOGRAPHIC DATA				POLICE EMPLOYEE DATA			
							Police Officers			
Burglary	Larceny	Motor Vehicle Theft	1978 Provisional Population	Area In Square Miles	Density Per Square Mile	Character	Male	Female	Civilian	TOTAL Police Employees
47	96	8					8	1	—	9
56	68	10	3,429	2.95	1,162.4	Suburban	8	1	—	9
177	314	39					27	—	3	30
174	392	52	13,673	18.97	720.8	Suburban	30	—	3	33
147	325	23					39	—	10	49
182	410	44	18,472	15.70	1,176.6	Suburban	39	—	10	49
27	116	4					16	—	3	19
36	168	8	5,312	2.60	2,043.1	Suburban	14	—	3	17
277	874	75					50	—	9	59
298	907	67	16,704	2.86	5,840.6	Urban Center	50	1	7	58
60	221	9					12	—	1	13
48	229	23	4,403	2.90	1,518.3	Suburban	12	—	1	13
56	66	5					8	—	1	9
52	67	8	3,804	2.25	1,690.7	Suburban	8	—	1	9
213	395	49					26	—	1	27
221	541	30	18,913	30.06	629.2	Suburban Rural	25	1	5	31
25	90	16					5	—	1	6
53	134	12	3,477	0.90	3,863.3	Rural Center	7	—	2	9
738	1,156	177					83	—	18	101
643	1,293	205	49,943	24.30	2,055.3	Suburban	86	—	18	104
63	159	6					16	—	5	21
38	128	18	7,160	12.50	572.8	Suburban	16	—	5	21
91	473	23					22	—	5	27
149	511	33	13,966	6.95	2,009.5	Suburban	22	—	5	27
147	383	32					28	—	7	35
202	484	33	18,458	20.88	884.0	Suburban	29	—	9	38
15	85	14					10	—	4	14
57	122	8	2,637	1.87	1,410.2	Suburban	10	—	3	13
99	261	20					11	1	—	12
121	263	23	6,648	2.00	3,324.0	Suburban	12	—	1	13
179	674	52					38	—	7	45
218	916	87	19,975	42.35	471.7	Suburban Rural	40	—	14	54
274	659	49					29	—	4	33
238	716	51	17,805	21.46	829.7	Suburban Rural	29	—	4	33
15	20	3					3	—	—	3
10	17	—	1,208	0.20	6,040.0	Suburban	—	—	—	—
77	172	15					16	—	5	21
101	224	10	9,540	45.12	211.4	Rural	16	—	5	21
38	106	9					11	—	4	15
40	96	15	5,758	1.95	2,952.8	Suburban	10	—	4	14
4,176	10,364	849					805	2	122	929
4,493	11,766	1.043	404,001	470.24	859.1	—	805	4	139	948

1979 MUNICIPAL PROFILE DATA

MUNICIPALITY		CRIME* INDEX TOTAL	Crime Rate Per 1,000	Violent Crime Rate Per 1,000	Non Violent Crime Rate Per 1,000	VIOLENT CRIME			
						Murder	Forcible Rape	Robbery	Aggravated Assault
OCEAN COUNTY									
Barnegat Light Boro	1978	39	50.1	—	50.1	—	—	—	—
	1979	80	95.3	—	95.3	—	—	—	—
Barnegat Twsp.	1978	203	29.8	0.9	28.9	—	—	3	3
	1979	205	27.2	1.5	25.7	—	1	1	9
Bay Head Boro	1978	162	128.4	—	128.4	—	—	—	—
	1979	149	117.8	1.6	116.2	1	—	1	—
Beach Haven Boro	1978	229	122.5	2.1	120.4	—	—	—	4
	1979	239	130.1	1.6	128.5	—	—	—	3
Beachwood Boro	1978	419	61.1	1.6	59.5	—	1	2	8
	1979	490	65.8	0.8	65.0	—	—	2	4
Berkeley Twsp.	1978	654	39.1	1.1	38.0	—	—	5	14
	1979	713	40.0	2.1	37.9	1	5	7	24
Brick Twsp.	1978	2,948	58.7	2.3	56.4	—	11	30	75
	1979	3,098	58.3	2.7	55.6	1	8	29	107
Dover Twsp.	1978	4,212	67.5	2.6	64.9	5	8	54	96
	1979	4,711	73.0	2.8	70.2	2	14	57	107
Eagleswood Twsp.	1978	55	55.4	—	55.4	—	—	—	—
	1979	49	48.6	6.0	42.6	—	—	1	5
Harvey Cedars Boro	1978	53	142.9	—	142.9	—	—	—	—
	1979	22	54.2	—	54.2	—	—	—	—
Island Heights Boro	1978	91	63.0	0.7	62.3	—	—	—	1
	1979	68	44.8	2.6	42.2	—	—	1	3
Jackson Twsp.	1978	2,675	110.4	1.9	108.5	3	3	8	31
	1979	3,002	121.2	1.2	120.0	1	—	12	16
Lacey Twsp.	1978	616	50.4	1.5	48.9	—	4	4	10
	1979	821	61.9	2.2	59.7	—	1	16	12
Lakehurst Boro	1978	158	42.7	3.8	38.9	—	—	1	13
	1979	246	64.7	9.7	55.0	—	5	3	29
Lakewood Twsp.	1978	2,560	74.3	5.6	68.7	1	9	91	91
	1979	2,660	76.7	6.9	69.8	4	15	143	77
Lavallette Boro	1978	176	78.8	2.7	76.1	—	—	2	4
	1979	105	45.2	0.4	44.8	—	—	—	1
Little Egg Harbor Twsp.	1978	430	57.0	0.7	56.3	—	—	—	5
	1979	399	52.8	1.6	51.2	—	—	2	10
Long Beach Twsp.	1978	266	64.3	0.5	63.8	—	—	1	1
	1979	352	82.0	0.2	81.8	—	—	—	1
Manchester Twsp.	1978	324	14.9	0.5	14.4	1	—	3	7
	1979	390	16.7	0.5	16.2	—	2	2	8
Mantoloking Boro	1978	43	92.7	2.2	90.5	—	—	—	1
	1979	58	121.6	—	121.6	—	—	—	—
Ocean Twsp.	1978	234	55.6	1.9	53.7	—	2	1	5
	1979	213	49.0	1.8	47.2	—	—	1	7

*ALL OFFENSES ARE RECORDED IN THE MUNICIPALITY OF OCCURRENCE, REGARDLESS OF THE OUTSIDE INVESTIGATIVE AGENCY. (i.e., FEDERAL STATE, COUNTY, COLLEGE CAMPUS POLICE).

1979 MUNICIPAL PROFILE DATA

NONVIOLENT CRIME			DEMOGRAPHIC DATA				POLICE EMPLOYEE DATA			
Burglary	Larceny	Motor Vehicle Theft	1978 Provisional Population	Area In Square Miles	Density Per Square Mile	Character	Police Officers Male	Police Officers Female	Civilian	TOTAL Police Employees
9	30	—					—	—	—	—
17	63	—	839	0.70	1,198.6	Suburban	—	—	—	—
83	105	9					14	—	2	16
52	140	2	7,542	34.90	216.1	Rural	14	—	2	16
31	128	3					6	—	—	6
23	116	8	1,265	0.60	2,108.3	Suburban	6	—	—	6
53	170	2					12	—	—	12
36	195	5	1,836	1.00	1,836.0	Suburban	12	—	—	12
131	259	18					16	—	2	18
192	281	11	7,447	2.80	2,659.6	Suburban	16	—	2	18
145	440	50					49	—	7	56
222	416	38	17,838	41.90	425.7	Suburban Rural	50	—	8	58
813	1,799	220					59	1	17	77
709	2,052	192	53,148	26.40	2,013.2	Suburban	68	1	16	85
1,367	2,480	202					110	1	108	219
1,430	2,847	254	64,518	41.62	1,550.2	Suburban Rural	111	2	58	171
35	19	1					—	—	—	—
28	11	4	1,009	16.50	61.2	Rural	—	—	—	—
14	37	2					5	—	1	6
5	14	3	406	0.55	738.2	Suburban	5	—	1	6
39	50	1					6	—	—	6
18	45	1	1,517	0.60	2,528.3	Suburban	3	—	—	3
326	2,228	76					54	—	11	65
296	2,589	88	24,762	100.30	246.9	Rural	54	—	13	67
278	304	16					21	—	6	27
282	473	37	13,267	84.60	156.8	Rural	25	—	6	31
40	92	12					13	—	7	20
40	153	16	3,799	0.95	3,998.9	Rural Center	10	—	7	17
671	1,570	127					83	—	10	93
804	1,518	99	34,686	24.40	1,421.6	Suburban	84	—	8	92
51	113	6					9	—	7	16
18	80	6	2,321	0.65	3,570.8	Suburban	14	—	2	16
208	195	22					20	—	6	26
106	268	13	7,562	49.50	152.8	Rural	18	—	6	24
100	160	4					28	—	5	33
109	231	11	4,292	4.30	998.1	Suburban	26	—	5	31
105	199	9					46	—	8	54
83	283	12	23,266	82.50	282.0	Rural	45	—	3	48
16	23	3					6	—	1	7
16	37	5	477	0.44	1,084.1	Suburban	6	—	1	7
90	122	14					11	—	1	12
73	124	8	4,345	20.62	210.7	Rural	12	—	1	13

1979 MUNICIPAL PROFILE DATA

MUNICIPALITY		CRIME* INDEX TOTAL	Crime Rate Per 1,000	Violent Crime Rate Per 1,000	Non Violent Crime Rate Per 1,000	VIOLENT CRIME				NONVIOLENT CRIME			DEMOGRAPHIC DATA				POLICE EMPLOYEE DATA			
						Murder	Forcible Rape	Robbery	Aggravated Assault	Burglary	Larceny	Motor Vehicle Theft	1978 Provisional Population	Area In Square Miles	Density Per Square Mile	Character	Police Officers Male	Police Officers Female	Civilian	TOTAL Police Employees
OCEAN COUNTY (cont'd)																				
Ocean Gate Boro	1978	88	59.5	0.7	58.8	—	—	—	1	53	32	2					7	1	—	8
	1979	102	69.6	4.1	65.5	—	—	—	6	40	49	7	1,466	0.50	2,932.0	Suburban	3	1	—	4
Pine Beach Boro	1978	36	22.8	3.8	19.0	—	—	6	—	13	16	1					4	1	—	5
	1979	48	29.9	3.1	26.8	—	—	3	2	12	26	5	1,607	0.60	2,678.3	Suburban	4	1	—	5
Plumsted Twsp.	1978	58	12.4	0.9	11.5	—	—	—	4	30	22	2					1	—	1	2
	1979	77	15.9	1.6	14.3	—	2	3	3	34	21	14	4,814	40.70	118.3	Rural Center	1	—	1	2
Point Pleasant Boro	1978	602	34.6	0.4	34.2	—	—	2	5	119	421	55					25	—	2	27
	1979	867	49.0	1.0	48.0	—	3	6	9	159	621	69	17,693	3.70	4,781.9	Suburban	26	—	3	29
Point Pleasant Beach Boro	1978	337	60.3	2.0	58.3	—	1	3	7	55	254	17					18	—	4	22
	1979	414	73.5	3.5	70.0	1	2	6	11	91	285	18	5,629	1.50	3,752.7	Suburban	17	—	4	21
Seaside Heights Boro	1978	380	229.1	14.5	214.6	—	3	8	13	83	226	47					18	—	3	21
	1979	371	225.9	22.5	203.4	—	—	5	32	76	214	44	1,642	0.35	4,691.4	Suburban	13	—	2	15
Seaside Park Boro	1978	98	44.7	1.4	43.3	—	—	1	2	7	82	6					13	—	4	17
	1979	99	43.7	0.9	42.8	—	—	2	—	13	69	15	2,266	0.60	3,776.7	Suburban	13	—	4	17
Ship Bottom Boro	1978	98	64.7	1.3	63.4	1	—	—	1	29	64	3					12	—	2	14
	1979	93	61.0	2.6	58.4	—	1	—	3	34	54	1	1,525	0.71	2,147.9	Suburban	10	—	1	11
South Toms River Boro	1978	234	57.8	4.0	53.8	—	5	2	9	63	140	15					4	—	1	5
	1979	174	42.9	1.2	41.7	—	—	2	3	64	94	11	4,056	1.20	3,380.0	Suburban	7	—	—	7
Stafford Twsp.	1978	614	76.7	1.4	75.3	—	5	1	5	219	360	24					24	—	6	30
	1979	623	66.2	0.6	65.6	—	—	5	1	166	432	19	9,403	47.05	199.9	Rural	24	1	5	30
Surf City Boro	1978	94	53.6	1.1	52.5	—	—	1	1	25	64	3					8	—	3	11
	1979	98	55.6	1.7	53.9	—	—	—	3	17	74	4	1,761	0.65	2,709.2	Suburban	8	—	3	11
Tuckerton Boro	1978	110	32.6	0.6	32.0	—	—	1	1	53	48	7					6	—	—	6
	1979	68	19.3	0.9	18.4	—	1	—	2	32	24	9	3,525	3.70	952.7	Rural Center	6	—	1	7
OCEAN COUNTY TOTAL	1978	19,296	60.7	2.2	58.5	11	52	230	418	5,354	12,252	979					708	4	225	937
	1979	21,104	63.7	2.7	61.0	11	60	310	498	5,297	13,899	1,029	331,529	637.09	520.4	—	711	6	163	880
PASSAIC COUNTY																				
Bloomingdale Boro	1978	276	33.9	1.0	32.9	2	—	1	5	60	193	15					14	—	—	14
	1979	335	40.8	1.8	39.0	—	1	—	14	91	207	22	8,212	8.74	939.6	Suburban	14	—	1	15
Clifton City	1978	3,113	40.7	1.8	38.9	5	6	50	76	694	1,831	451					141	—	9	150
	1979	3,525	45.3	2.4	42.9	1	5	67	111	778	1,950	613	77,867	11.20	6,952.4	Urban Center	126	—	11	137
Haledon Boro	1978	291	47.5	1.6	45.9	—	1	9	—	75	136	20					12	—	3	15
	1979	327	51.8	1.1	50.7	—	—	1	6	81	213	26	6,309	1.30	4,853.1	Urban Suburban	12	—	2	14
Hawthorne Boro	1978	587	32.5	0.9	31.6	—	—	8	8	148	361	62					28	—	2	28
	1979	572	30.8	1.1	29.7	1	—	7	12	174	332	46	18,584	3.44	5,402.3	Urban Suburban	26	—	1	27
Little Falls Twsp.	1978	506	43.7	1.0	42.7	—	1	8	3	106	331	57					23	—	—	23
	1979	536	44.3	0.9	43.4	—	—	6	5	116	344	65	12,093	2.80	4,318.9	Urban Suburban	22	—	—	22
North Haledon Boro	1978	159	21.3	—	21.3	—	—	—	—	44	107	8					14	—	4	18
	1979	141	18.5	0.5	18.0	1	—	2	1	27	104	6	7,621	3.50	2,177.4	Urban Suburban	14	—	3	17
Passaic City	1978	3,622	71.6	8.2	63.4	5	16	164	211	1,490	1,393	323					159	2	54	215
	1979	4,382	86.2	9.7	76.5	3	38	211	242	1,233	1,622	1,033	50,811	3.20	15,878.4	Urban Center	154	1	12	167

*ALL OFFENSES ARE RECORDED IN THE MUNICIPALITY OF OCCURRENCE, REGARDLESS OF THE OUTSIDE INVESTIGATIVE AGENCY. (i.e., FEDERAL STATE, COUNTY, COLLEGE CAMPUS POLICE).

1979 MUNICIPAL PROFILE DATA

MUNICIPALITY		CRIME* INDEX TOTAL	Crime Rate Per 1,000	Violent Crime Rate Per 1,000	Non Violent Crime Rate Per 1,000	VIOLENT CRIME			
						Murder	Forcible Rape	Robbery	Aggravated Assault
PASSAIC COUNTY (cont'd)									
Paterson City	1978	9,986	64.2	9.5	54.7	21	17	721	722
	1979	10,988	71.4	8.9	62.5	23	25	806	522
Pompton Lakes Boro	1978	451	41.0	0.6	40.4	—	—	4	3
	1979	473	41.9	1.0	40.9	—	2	1	8
Prospect Park Boro	1978	128	27.0	0.8	26.2	—	—	4	—
	1979	168	34.7	1.9	32.8	—	—	6	3
Ringwood Boro	1978	365	28.9	0.9	28.0	—	1	2	8
	1979	475	35.5	1.1	34.4	—	1	1	13
Totowa Boro	1978	721	63.4	2.9	60.5	—	2	17	14
	1979	787	68.1	2.1	66.0	—	2	13	9
Wanaque Boro	1978	331	36.5	2.9	33.6	—	—	6	20
	1979	362	39.1	1.2	37.9	—	—	—	11
Wayne Twsp.	1978	2,873	60.7	0.7	60.0	—	—	14	17
	1979	3,093	63.8	1.2	62.6	—	1	41	16
West Milford Twsp.	1978	1,135	54.9	2.2	52.7	—	3	4	38
	1979	1,164	53.6	2.2	51.4	—	3	1	43
West Paterson Boro	1978	522	48.1	1.7	46.4	—	3	5	10
	1979	536	48.6	1.5	47.1	—	2	4	10
PASSAIC COUNTY TOTAL	1978	25,066	54.3	4.9	49.4	33	50	1,037	1,135
	1979	27,864	59.7	4.9	54.8	29	80	1,167	1,026
SALEM COUNTY									
Alloway Twsp.	1978	45	17.3	0.8	16.5	—	—	—	2
	1979	41	16.2	0.8	15.4	—	—	—	2
Carney's Point Twsp.	1978	342	43.9	2.1	41.8	—	1	7	8
	1979	332	42.9	1.9	41.0	1	3	5	6
Elmer Boro	1978	53	32.9	2.5	30.4	—	—	2	2
	1979	27	16.9	—	16.9	—	—	—	—
Elsinboro Twsp.	1978	7	6.2	—	6.2	—	—	—	—
	1979	17	15.7	2.8	12.9	—	—	1	2
Lower Alloways Creek Twsp.	1978	40	27.2	2.0	25.2	—	—	1	2
	1979	85	58.9	2.7	56.2	—	—	—	4
Pennsville Twsp.	1978	471	33.4	0.9	32.5	—	3	3	6
	1979	543	37.9	0.5	37.4	—	1	2	4
Mannington Twsp.	1978	57	29.7	1.6	28.1	—	—	2	1
	1979	43	22.8	0.5	22.3	—	—	—	1
Oldmans Twsp.	1978	27	12.8	0.5	12.3	—	1	—	—
	1979	52	25.6	3.9	21.7	1	1	1	5
Penns Grove Boro	1978	110	20.1	1.3	18.8	—	1	2	4
	1979	101	19.2	2.3	16.9	2	1	4	5
Pilesgrove Twsp.	1978	75	26.0	1.4	24.6	—	1	1	2
	1979	83	28.7	1.7	27.0	—	1	4	—

*ALL OFFENSES ARE RECORDED IN THE MUNICIPALITY OF OCCURRENCE, REGARDLESS OF THE OUTSIDE INVESTIGATIVE AGENCY. (i.e., FEDERAL STATE, COUNTY, COLLEGE CAMPUS POLICE).

1979 MUNICIPAL PROFILE DATA

NONVIOLENT CRIME			DEMOGRAPHIC DATA				POLICE EMPLOYEE DATA			
Burglary	Larceny	Motor Vehicle Theft	1978 Provisional Population	Area In Square Miles	Density Per Square Mile	Character	Police Officers Male	Police Officers Female	Civilian	TOTAL Police Employees
3,111	3,709	1,685					424	6	54	484
3,955	4,000	1,657	153,786	8.44	18,221.1	Urban Center	415	6	61	482
72	354	18					18	—	4	22
79	361	22	11,288	3.00	3,762.7	Urban Suburban	20	—	4	24
40	75	9					10	—	—	10
64	76	19	4,837	0.45	10,748.9	Urban Suburban	9	—	—	9
116	222	16					22	—	5	27
133	311	16	13,385	27.50	486.7	Suburban Rural	21	—	5	26
106	468	114					21	—	2	23
133	493	137	11,552	4.00	2,888.0	Urban Suburban	22	—	2	24
80	208	17					15	—	6	21
86	247	18	9,262	8.30	1,115.9	Suburban Rural	14	—	5	19
273	2,140	429					107	—	14	121
347	2,181	507	48,485	24.89	1,948.0	Suburban	106	—	14	120
440	598	52					34	—	7	41
333	733	51	21,728	78.30	277.5	Suburban Rural	36	—	6	42
83	349	72					16	—	—	16
131	309	80	11,020	2.95	3,735.6	Urban Suburban	17	—	1	18
6,938	12,525	3,348					1,056	8	164	1,228
7,761	13,483	4,318	466,840	192.01	2,431.3	—	1,028	7	128	1,163
30	13	—					—	—	—	—
25	12	2	2,536	34.35	73.8	Rural	—	—	—	—
90	222	14					15	—	4	19
113	187	17	7,740	17.90	432.4	Suburban Rural	15	—	4	19
29	12	8					—	—	—	—
11	12	4	1,591	0.80	1,988.8	Rural Center	—	—	—	—
5	2	—					—	—	—	—
10	3	1	1,086	13.00	83.5	Rural	—	—	—	—
15	21	1					7	—	4	11
15	57	9	1,441	47.70	30.2	Rural	8	—	4	12
95	338	26					29	—	2	31
79	426	31	14,307	23.10	619.4	Suburban Rural	29	—	—	29
34	18	2					—	—	—	—
22	15	5	1,880	38.10	49.3	Rural	—	—	—	—
15	9	2					—	—	—	—
22	20	2	2,029	19.40	104.6	Rural	—	—	—	—
70	25	8					15	—	7	22
58	17	14	5,271	0.90	5,856.7	Rural Center	14	—	6	20
47	20	4					—	—	—	—
30	47	1	2,890	36.10	80.1	Rural	—	—	—	—

1979 MUNICIPAL PROFILE DATA

MUNICIPALITY		CRIME* INDEX TOTAL	Crime Rate Per 1,000	Violent Crime Rate Per 1,000	Non Violent Crime Rate Per 1,000	VIOLENT CRIME			
						Murder	Forcible Rape	Robbery	Aggravated Assault
SALEM COUNTY (cont'd)									
Pittsgrove Twsp.	1978	168	31.0	3.1	27.9	—	4	3	10
	1979	165	30.7	2.2	28.5	—	3	—	9
Quinton Twsp.	1978	67	24.6	2.2	22.4	—	1	—	5
	1979	54	20.0	3.3	16.7	1	1	3	4
Salem City	1978	482	68.4	5.1	63.3	1	3	13	19
	1979	490	69.6	4.8	64.8	2	5	14	13
Upper Pittsgrove Twsp.	1978	54	16.7	0.3	16.4	—	—	—	1
	1979	64	19.2	0.6	18.6	—	—	1	1
Woodstown Boro	1978	146	45.1	2.5	42.6	—	—	5	3
	1979	97	29.9	0.3	29.6	—	—	—	1
SALEM COUNTY TOTAL	1978	2,144	34.2	1.9	32.3	1	15	39	55
	1979	2,194	35.1	1.8	33.3	7	16	35	57
SOMERSET COUNTY									
Bedminster Twsp.	1978	45	16.0	0.4	15.6	1	—	—	—
	1979	62	22.0	0.4	21.6	—	—	1	—
Bernards Twsp.	1978	325	23.2	0.7	22.5	—	—	3	7
	1979	430	31.4	0.9	30.5	—	—	4	9
Bernardsville Boro	1978	178	26.8	0.6	26.2	—	—	—	4
	1979	227	34.2	0.9	33.3	—	1	1	4
Bound Brook Boro	1978	237	24.8	1.7	23.1	—	1	6	9
	1979	294	30.9	1.9	29.0	—	1	8	9
Branchburg Twsp.	1978	140	21.4	1.7	19.7	—	—	3	8
	1979	151	22.2	0.9	21.3	1	—	1	4
Bridgewater Twsp.	1978	807	25.0	0.8	24.2	—	1	4	21
	1979	800	24.5	1.0	23.5	—	2	10	22
Far Hills Boro	1978	22	28.5	—	28.5	—	—	—	—
	1979	1	12.9	—	12.9	—	—	—	—
Franklin Twsp.	1978	1,435	45.4	3.4	42.0	2	3	36	65
	1979	1,541	49.4	4.2	45.2	2	2	36	92
Green Brook Twsp.	1978	289	65.3	2.3	63.0	—	—	8	2
	1979	289	64.8	1.1	63.7	—	1	2	2
Hillsborough Twsp.	1978	510	32.6	0.6	32.0	1	1	—	7
	1979	627	35.9	0.4	35.5	—	—	3	4
Manville Boro	1978	416	34.2	0.7	33.5	—	—	5	4
	1979	514	42.8	1.9	40.9	—	2	5	16
Millstone Boro	1978	10	16.9	—	16.9	—	—	—	—
	1979	3	5.1	—	5.1	—	—	—	—
Montgomery Twsp.	1978	210	28.8	0.4	28.4	—	1	—	2
	1979	297	40.0	1.5	38.5	—	1	1	9
North Plainfield Boro	1978	1,042	52.8	2.6	50.2	—	—	22	29
	1979	1,046	53.7	2.5	51.2	—	1	28	20

*ALL OFFENSES ARE RECORDED IN THE MUNICIPALITY OF OCCURRENCE, REGARDLESS OF THE OUTSIDE INVESTIGATIVE AGENCY. (i.e., FEDERAL STATE, COUNTY, COLLEGE CAMPUS POLICE).

1979 MUNICIPAL PROFILE DATA

NONVIOLENT CRIME			DEMOGRAPHIC DATA				POLICE EMPLOYEE DATA			
Burglary	Larceny	Motor Vehicle Theft	1978 Provisional Population	Area In Square Miles	Density Per Square Mile	Character	Police Officers Male	Police Officers Female	Civilian	TOTAL Police Employees
99	45	7	5,363	46.50	115.3	Rural	—	—	—	—
87	59	7					—	—	—	—
34	24	3	2,696	24.35	110.7	Rural	—	—	—	—
25	19	1					—	—	—	—
154	279	13	7,039	2.70	2,607.0	Rural Center	17	—	5	22
125	312	19					18	—	1	19
30	17	6	3,319	40.10	82.8	Rural	—	—	—	—
32	26	4					—	—	—	—
63	67	8	3,245	1.56	2,080.1	Rural Center	6	—	1	7
26	67	3					6	—	1	7
810	1,112	102	62,433	346.56	180.2	—	89	—	23	112
680	1,279	120					90	—	16	106
7	35	2	2,816	26.70	105.5	Rural	6	—	1	7
9	49	3					6	—	1	7
139	168	8	13,676	24.95	548.1	Suburban Rural	18	—	5	23
154	239	24					18	—	6	24
57	105	12	6,636	12.85	516.4	Suburban Rural	15	—	1	16
51	163	7					13	—	2	15
37	173	11	9,514	1.67	5,697.0	Urban Suburban	21	—	1	22
45	213	18					18	—	1	19
69	55	5	6,801	20.35	334.2	Rural	—	—	—	—
90	45	10					—	—	—	—
203	529	49	32,549	32.23	1,009.9	Suburban Rural	45	—	12	57
230	478	58					45	—	12	57
6	16	—	773	4.90	157.8	Suburban	1	—	—	1
—	—	1					2	—	—	2
469	759	101	31,179	46.90	664.8	Suburban	59	—	10	69
413	900	96					62	—	10	72
81	185	13	4,457	4.60	968.9	Suburban	13	1	—	14
62	198	24					12	1	2	15
130	346	25	17,443	54.80	318.3	Rural	25	—	3	28
138	463	19					27	—	3	30
67	311	29	11,987	2.50	4,794.8	Urban Suburban	23	—	1	24
99	373	19					21	—	2	23
8	2	—	586	0.60	976.7	Suburban	—	—	—	—
1	2	—					—	—	—	—
70	126	11	7,429	32.80	226.5	Rural	6	—	1	7
76	199	11					8	—	1	9
282	645	64	19,482	2.70	7,215.6	Urban Suburban	42	—	6	48
258	639	100					40	—	4	44

1979 MUNICIPAL PROFILE DATA

MUNICIPALITY		CRIME* INDEX TOTAL	Crime Rate Per 1,000	Violent Crime Rate Per 1,000	Non Violent Crime Rate Per 1,000	VIOLENT CRIME			
						Murder	Forcible Rape	Robbery	Aggravated Assault
SOMERSET COUNTY (cont'd)									
Peapack-Gladstone Boro	1978	20	10.0	0.5	9.5	—	—	—	1
	1979	30	15.0	—	15.0	—	—	—	—
Raritan Boro	1978	203	32.8	1.1	31.7	—	—	—	7
	1979	231	37.6	0.8	36.8	—	—	2	3
Rocky Hill Boro	1978	14	15.8	1.1	14.7	—	—	1	—
	1979	8	9.2	—	9.2	—	—	—	—
Somerville Boro	1978	686	50.1	3.4	46.7	1	8	15	23
	1979	639	47.5	1.5	46.0	—	2	11	7
South Bound Brook Boro	1978	144	31.7	1.5	30.2	—	1	2	4
	1979	145	32.4	1.8	30.6	—	1	3	4
Warren Twsp.	1978	294	28.9	2.2	26.7	1	—	3	18
	1979	317	30.9	2.9	28.0	—	1	2	27
Watchung Boro	1978	593	113.5	3.1	110.4	—	1	4	11
	1979	651	123.0	5.1	117.9	—	—	13	14
SOMERSET COUNTY TOTAL	1978	7,620	36.8	1.7	35.1	6	17	112	222
	1979	8,303	40.0	1.9	38.1	3	15	131	246
SUSSEX COUNTY									
Andover Boro	1978	30	31.9	1.1	30.8	—	—	—	1
	1979	22	22.8	—	22.8	—	—	—	—
Andover Twsp.	1978	167	43.8	1.6	42.2	—	1	1	4
	1979	172	42.5	2.0	40.5	—	3	—	5
Branchville Boro	1978	11	10.7	—	10.7	—	—	—	—
	1979	26	25.0	—	25.0	—	—	—	—
Byram Twsp.	1978	265	34.7	1.7	33.0	—	1	1	11
	1979	267	35.0	2.2	32.8	—	—	1	16
Frankford Twsp.	1978	96	25.8	1.1	24.7	—	2	—	2
	1979	78	19.9	0.3	19.6	—	1	—	—
Franklin Boro	1978	118	26.3	0.7	25.6	—	—	—	3
	1979	159	34.3	0.9	33.4	—	—	1	3
Fredon Twsp.	1978	46	24.0	0.5	23.5	—	—	—	1
	1979	24	11.8	—	11.8	—	—	—	—
Green Twsp.	1978	44	20.3	0.5	19.8	—	—	—	1
	1979	60	26.6	0.4	26.2	—	—	—	1
Hamburg Boro	1978	34	16.0	—	16.0	—	—	—	—
	1979	62	28.7	—	28.7	—	—	—	—
Hampton Twsp.	1978	127	46.8	1.1	45.7	—	1	1	1
	1979	102	35.3	0.3	35.0	—	—	1	—
Hardyston Twsp.	1978	145	33.6	0.7	32.9	—	1	—	2
	1979	158	35.0	2.0	33.0	—	1	2	6
Hopatcong Boro	1978	624	46.6	1.3	45.3	—	—	6	11
	1979	694	50.7	1.9	48.8	—	3	3	20

*ALL OFFENSES ARE RECORDED IN THE MUNICIPALITY OF OCCURRENCE, REGARDLESS OF THE OUTSIDE INVESTIGATIVE AGENCY. (i.e., FEDERAL STATE, COUNTY, COLLEGE CAMPUS POLICE).

1979 MUNICIPAL PROFILE DATA

NONVIOLENT CRIME			DEMOGRAPHIC DATA				POLICE EMPLOYEE DATA			
							Police Officers			
Burglary	Larceny	Motor Vehicle Theft	1978 Provisional Population	Area In Square Miles	Density Per Square Mile	Character	Male	Female	Civilian	TOTAL Police Employees
4	15	—					3	—	—	3
9	19	2	1,998	5.80	344.5	Suburban	4	—	—	4
31	158	7					16	—	1	17
43	163	20	6,145	2.00	3,072.5	Urban Suburban	16	—	—	16
6	7	—					—	—	—	—
7	1	—	874	0.60	1,456.7	Suburban	—	—	—	—
146	448	45					34	—	3	37
125	451	43	13,444	2.30	5,845.2	Urban Center	34	—	3	37
27	99	11					11	—	1	12
23	102	12	4,471	0.70	6,387.1	Urban Suburban	10	—	1	11
85	174	13					13	—	5	18
107	166	14	10,240	19.60	522.4	Suburban	14	—	5	19
83	416	78					20	—	6	26
89	477	58	5,293	6.00	882.2	Suburban	20	—	6	26
2,007	4,772	484					371	1	57	429
2,029	5,340	539	207,793	305.55	680.1	—	370	1	59	430
12	13	4					—	—	—	—
13	9	—	962	1.40	687.1	Rural Center	—	—	—	—
68	85	8					8	—	3	11
55	103	6	4,050	21.20	191.0	Rural	9	—	4	13
7	4	—					—	—	—	—
8	16	2	1,039	0.56	1,855.4	Rural Center	—	—	—	—
65	174	13					11	—	1	12
83	158	9	7,623	22.48	339.1	Rural	11	—	2	13
55	29	8					—	—	—	—
40	29	8	3,921	34.70	113.0	Rural	—	—	—	—
25	84	6					11	—	—	11
24	125	6	4,637	4.40	1,053.9	Rural Center	10	—	—	10
31	12	2					—	—	—	—
12	11	1	2,028	18.00	112.7	Rural	—	—	—	—
23	15	5					—	—	—	—
36	21	2	2,253	15.80	142.6	Rural	—	—	—	—
17	14	3					5	—	—	5
19	40	3	2,162	1.20	1,801.7	Rural Center	4	—	—	4
62	56	6					—	—	—	—
52	45	4	2,890	24.95	115.8	Rural	—	—	—	—
88	49	5					7	—	4	11
68	71	10	4,518	32.50	139.0	Rural	8	—	4	12
184	395	28					19	—	2	21
191	446	31	13,687	10.80	1,267.3	Suburban Rural	17	—	2	19

1979 MUNICIPAL PROFILE DATA

MUNICIPALITY		CRIME* INDEX TOTAL	Crime Rate Per 1,000	Violent Crime Rate Per 1,000	Non Violent Crime Rate Per 1,000	VIOLENT CRIME Murder	Forcible Rape	Robbery	Aggravated Assault
SUSSEX COUNTY (cont'd)									
Lafayette Twsp.	1978	35	22.2	1.9	20.3	—	—	1	2
	1979	36	21.5	—	21.5	—	—	—	—
Montague Twsp.	1978	77	40.5	1.1	39.4	—	—	—	2
	1979	79	41.1	2.1	39.0	—	—	1	3
Newton Town	1978	543	64.8	2.0	62.8	—	2	5	10
	1979	559	65.1	1.3	63.8	—	2	3	6
Ogdensburg Boro	1978	53	19.1	0.7	18.4	—	—	—	2
	1979	59	20.8	0.4	20.4	—	—	—	1
Sandyston Twsp.	1978	64	42.8	2.0	40.8	—	—	—	3
	1979	39	24.5	2.5	22.0	—	1	—	3
Sparta Twsp.	1978	526	42.2	0.7	41.5	—	—	—	9
	1979	580	43.4	1.8	41.6	—	1	4	19
Stanhope Boro	1978	146	34.2	1.6	32.6	—	2	1	4
	1979	155	35.5	1.1	34.4	—	1	—	4
Stillwater Twsp.	1978	76	27.5	1.1	26.4	—	—	—	3
	1979	61	21.3	—	21.3	—	—	—	—
Sussex Boro	1978	84	35.4	4.2	31.2	—	—	1	9
	1979	82	33.1	1.2	31.9	—	—	—	3
Vernon Twsp.	1978	879	76.1	2.2	73.9	—	2	3	20
	1979	859	67.6	2.0	65.6	1	7	3	14
Walpack Twsp.	1978	11	27.1	2.5	24.6	—	1	—	—
	1979	5	11.9	—	11.9	—	—	—	—
Wantage Twsp.	1978	176	27.5	1.3	26.2	1	—	—	7
	1979	178	26.8	1.8	25.0	—	2	2	8
SUSSEX COUNTY TOTAL	1978	4,377	41.8	1.4	40.4	1	13	20	108
	1979	4,516	41.3	1.4	39.9	1	22	21	112
UNION COUNTY									
Berkeley Heights Boro	1978	199	15.1	0.4	14.7	—	—	—	5
	1979	201	15.4	0.4	15.0	—	1	2	2
Clark Twsp.	1978	313	17.6	0.9	16.7	—	1	1	14
	1979	406	23.0	0.3	22.7	—	—	3	3
Cranford Twsp.	1978	703	27.1	1.1	26.0	2	2	10	14
	1979	821	31.8	1.0	30.8	—	2	10	15
Elizabeth City	1978	8,262	79.8	13.0	66.8	10	56	576	704
	1979	8,845	86.2	14.3	71.9	10	71	666	716
Fanwood Boro	1978	323	38.4	0.8	37.6	—	1	2	4
	1979	390	46.8	2.0	44.8	1	—	11	5
Garwood Boro	1978	261	53.4	1.6	51.8	1	—	5	2
	1979	252	51.9	2.5	49.4	—	—	5	7
Hillside Twsp.	1978	1,286	61.7	5.7	56.0	1	4	70	43
	1979	1,766	81.5	8.9	72.6	1	6	111	74

*ALL OFFENSES ARE RECORDED IN THE MUNICIPALITY OF OCCURRENCE, REGARDLESS OF THE OUTSIDE INVESTIGATIVE AGENCY. (i.e., FEDERAL STATE, COUNTY, COLLEGE CAMPUS POLICE).

1979 MUNICIPAL PROFILE DATA

NONVIOLENT CRIME Burglary	Larceny	Motor Vehicle Theft	DEMOGRAPHIC DATA 1978 Provisional Population	Area In Square Miles	Density Per Square Mile	Character	POLICE EMPLOYEE DATA Police Officers Male	Female	Civilian	TOTAL Police Employees
24	7	1								
18	15	3	1,675	18.70	89.6	Rural	—	—	—	—
							—	—	—	—
35	34	6								
32	37	6	1,923	45.20	42.5	Rural	—	—	—	—
							—	—	—	—
175	321	30								
144	372	32	8,579	3.30	2,599.7	Rural Center	13	—	5	18
							14	—	5	19
26	24	1								
22	28	8	2,834	2.20	1,288.2	Rural Center	5	—	—	5
							5	—	—	5
46	12	3								
22	10	3	1,591	41.40	38.4	Rural	—	—	—	—
							—	—	—	—
175	304	38								
194	342	20	13,363	38.50	347.1	Suburban Rural	23	—	7	30
							25	—	2	27
44	92	3								
32	112	6	4,358	1.70	2,563.5	Suburban	7	—	1	8
							7	—	1	8
54	17	2								
33	27	1	2,863	27.35	104.7	Rural	2	—	—	2
							2	—	—	2
27	39	8								
8	63	8	2,474	0.75	3,298.7	Rural Center	6	—	—	6
							4	—	—	4
173	650	31								
194	616	24	12,708	67.25	189.0	Rural	12	—	5	17
							14	—	7	21
9	1	—								
4	1	—	418	24.10	17.3	Rural	—	—	—	—
							—	—	—	—
62	90	16								
54	89	23	6,628	68.15	97.3	Rural	—	—	—	—
							—	—	—	—
1,487	2,521	227								
1,358	2,786	216	109,184	526.59	207.3	—	129	—	28	157
							130	—	27	157
62	127	5								
42	144	10	13,080	6.50	2,012.3	Suburban	27	—	1	28
							27	—	1	28
85	188	24								
97	275	28	17,010	4.53	3,887.4	Urban Suburban	40	—	2	42
							40	—	2	42
124	531	20								
123	632	39	25,748	4.90	5,254.7	Suburban	50	—	10	60
							44	—	9	53
2,005	3,726	1,185								
2,255	3,825	1,302	102,645	11.69	8,780.6	Urban Center	314	5	24	343
							315	8	28	351
79	231	6								
104	251	18	8,325	1.94	4,291.2	Urban Suburban	21	—	—	21
							21	—	—	21
58	187	8								
40	187	13	4,856	0.70	6,937.1	Urban Suburban	14	—	—	14
							14	—	—	14
324	603	241								
459	796	319	21,662	2.70	8,023.0	Urban Suburban	64	—	9	73
							68	—	8	76

1979 MUNICIPAL PROFILE DATA

MUNICIPALITY		CRIME* INDEX TOTAL	Crime Rate Per 1,000	Violent Crime Rate Per 1,000	Non Violent Crime Rate Per 1,000	VIOLENT CRIME			
						Murder	Forcible Rape	Robbery	Aggravated Assault
UNION COUNTY (cont'd)									
Kenilworth Boro	1978	240	27.7	0.8	26.9	—	—	2	5
	1979	265	31.1	1.2	29.9	—	—	2	8
Linden City	1978	1,595	40.2	2.8	37.4	—	3	44	65
	1979	1,985	50.4	3.6	46.8	3	5	62	71
Mountainside Boro	1978	276	38.6	0.4	38.2	—	—	—	3
	1979	275	38.7	0.8	37.9	—	—	4	2
New Providence Boro	1978	257	19.3	0.8	18.5	—	—	—	11
	1979	277	20.9	0.5	20.4	—	—	—	7
Plainfield City	1978	3,966	90.9	13.4	77.5	8	20	331	224
	1979	5,141	118.5	17.4	101.1	3	34	360	357
Rahway City	1978	1,228	44.1	2.0	42.1	—	3	22	32
	1979	1,376	49.9	3.3	46.6	1	4	57	30
Roselle Boro	1978	985	45.6	4.9	40.7	1	3	40	61
	1979	1,166	54.4	4.8	49.6	—	8	50	44
Roselle Park Boro	1978	363	27.1	1.3	25.8	—	1	6	11
	1979	366	27.5	1.4	26.1	1	—	3	14
Scotch Plains Twsp.	1978	931	42.9	1.0	41.9	—	—	6	16
	1979	864	40.1	1.0	39.1	1	2	13	6
Springfield Twsp.	1978	305	20.6	0.9	19.7	—	2	2	9
	1979	484	32.9	1.8	31.1	—	2	6	18
Summit City	1978	495	22.2	1.2	21.0	2	2	10	12
	1979	464	21.0	0.2	20.8	—	—	2	3
Union Twsp.	1978	2,584	51.7	3.0	48.7	2	5	68	74
	1979	2,689	54.3	2.4	51.9	1	3	63	54
Westfield Town	1978	1,191	36.7	1.0	35.7	—	1	11	21
	1979	1,072	33.8	0.8	32.7	1	1	9	15
Winfield Twsp.	1978	8	4.1	—	4.1	—	—	—	—
	1979	27	13.7	1.0	12.7	—	—	—	2
UNION COUNTY TOTAL	1978	25,771	50.2	5.2	45.0	27	104	1,206	1,330
	1979	29,132	57.2	6.0	51.2	23	139	1,439	1,453
WARREN COUNTY									
Allamuchy Twsp.	1978	22	11.8	1.6	10.2	—	—	2	1
	1979	23	11.4	—	11.4	—	—	—	—
Alpha Boro	1978	35	12.9	—	12.9	—	—	—	—
	1979	48	17.6	1.4	16.2	—	2	1	1
Belvidere Town	1978	64	24.0	1.5	22.5	—	1	—	3
	1979	75	27.9	0.7	27.2	—	2	—	—
Blairstown Twsp.	1978	69	21.5	1.9	19.6	—	—	1	5
	1979	138	40.8	2.1	38.7	—	—	—	7
Franklin Twsp.	1978	42	18.7	0.4	18.3	—	—	—	1
	1979	43	18.5	0.4	18.1	—	—	—	1

*ALL OFFENSES ARE RECORDED IN THE MUNICIPALITY OF OCCURRENCE, REGARDLESS OF THE OUTSIDE INVESTIGATIVE AGENCY. (i.e., FEDERAL STATE, COUNTY, COLLEGE CAMPUS POLICE).

1979 MUNICIPAL PROFILE DATA

NONVIOLENT CRIME			DEMOGRAPHIC DATA				POLICE EMPLOYEE DATA			
							Police Officers			
Burglary	Larceny	Motor Vehicle Theft	1978 Provisional Population	Area In Square Miles	Density Per Square Mile	Character	Male	Female	Civilian	TOTAL Police Employees
51	165	17					24	—	1	25
54	188	13	8,522	2.00	4,261.0	Suburban	23	—	1	24
325	970	188					127	—	7	134
348	1,272	224	39,392	10.95	3,597.4	Urban Center	127	—	8	135
81	151	41					19	—	—	19
87	156	26	7,104	4.10	1,732.7	Suburban	17	—	4	21
35	201	10					23	—	5	28
36	229	5	13,231	3.50	3,780.3	Suburban	23	—	4	27
1,137	1,954	292					115	2	23	140
1,687	2,280	420	43,398	6.00	7,233.0	Urban Center	109	1	21	131
243	830	98					74	—	5	79
336	813	135	27,576	4.00	6,894.0	Urban Center	74	—	6	80
201	583	96					43	—	3	46
344	621	99	21,424	2.70	7,934.8	Urban Suburban	35	—	2	37
74	237	34					30	—	1	31
75	236	37	13,299	1.30	10,230.0	Urban Suburban	30	—	1	31
230	655	24					39	—	3	42
230	578	34	21,551	9.20	2,342.5	Suburban	42	—	4	46
96	162	34					38	—	3	41
198	219	41	14,688	5.20	2,824.6	Suburban	39	—	2	41
95	329	45					48	—	7	55
107	303	49	22,056	6.00	3,676.0	Urban Suburban	49	—	7	56
618	1,421	396					133	—	18	151
683	1,472	413	49,480	9.00	5,497.8	Suburban	134	—	20	154
331	794	33					56	—	8	64
263	731	52	32,024	6.50	4,926.8	Suburban	55	—	8	63
5	2	1					4	—	—	4
5	18	2	1,962	0.17	11,541.2	Suburban	4	—	—	4
6,259	14,047	2,798					1,303	7	130	1,440
7,573	15,226	3,279	509,633	103.58	4,920.2	—	1,290	9	136	1,435
12	4	3					—	—	—	—
6	13	4	2,009	20.30	99.0	Rural	—	—	—	—
15	20	—					4	—	—	4
8	34	2	2,718	1.70	1,598.8	Suburban Rural	4	—	—	4
17	38	5					6	—	—	6
19	50	4	2,679	1.30	2,060.8	Rural Center	5	—	1	6
36	23	4					—	—	—	—
39	89	3	3,383	30.90	109.5	Rural	5	—	3	8
25	10	6					—	—	—	—
23	15	4	2,315	24.10	96.1	Rural	—	—	—	—

CONTINUED

2 OF 3

1979 MUNICIPAL PROFILE DATA

MUNICIPALITY		CRIME* INDEX TOTAL	Crime Rate Per 1,000	Violent Crime Rate Per 1,000	Non Violent Crime Rate Per 1,000	VIOLENT CRIME			
						Murder	Forcible Rape	Robbery	Aggravated Assault
WARREN COUNTY (cont'd)									
Frelinghuysen Twsp.	1978	14	11.5	0.8	10.7	1	—	—	—
	1979	18	14.4	0.8	13.6	—	—	—	1
Greenwich Twsp.	1978	18	11.4	0.6	10.8	—	—	1	—
	1979	68	42.4	3.1	39.3	1	—	3	1
Hackettstown Town	1978	359	36.0	1.4	34.6	—	3	1	10
	1979	393	38.5	1.2	37.3	—	—	2	10
Hardwick Twsp.	1978	18	23.8	—	23.8	—	—	—	—
	1979	10	13.3	—	13.3	—	—	—	—
Harmony Twsp.	1978	42	17.8	1.7	16.1	—	—	—	4
	1979	44	18.0	0.8	17.2	—	1	—	1
Hope Twsp.	1978	17	12.2	0.7	11.5	—	1	—	—
	1979	5	3.5	—	3.5	—	—	—	—
Independence Twsp.	1978	20	6.8	—	6.8	—	—	—	—
	1979	26	9.3	0.7	8.7	—	—	1	1
Knowlton Twsp.	1978	94	48.5	2.1	46.4	—	—	2	2
	1979	103	51.6	3.5	48.1	—	—	2	5
Liberty Twsp.	1978	23	16.6	1.4	15.2	—	—	—	2
	1979	25	17.6	—	17.6	—	—	—	—
Lopatcong Twsp.	1978	162	38.4	1.2	37.2	1	1	3	—
	1979	193	41.1	1.9	39.2	—	—	4	5
Mansfield Twsp.	1978	229	44.8	0.6	44.2	—	2	—	1
	1979	208	39.9	1.1	38.8	—	—	1	5
Oxford Twsp.	1978	35	17.6	0.5	17.1	—	—	1	—
	1979	56	27.9	4.0	23.9	—	1	—	7
Pahaquarry Twsp.	1978	9	*	*	*	—	—	—	—
	1979	12	*	*	*	—	—	—	—
Phillipsburg Town	1978	804	44.9	1.4	43.5	1	1	4	19
	1979	986	55.6	1.6	54.0	—	2	11	15
Pohatcong Twsp.	1978	132	33.5	1.3	32.2	—	2	3	—
	1979	141	35.9	1.3	34.6	—	2	3	—
Washington Boro	1978	344	52.2	1.5	50.7	—	1	2	7
	1979	295	44.3	2.0	42.3	—	—	4	9
Washington Twsp.	1978	89	23.4	1.6	21.8	—	2	—	4
	1979	106	27.4	0.5	26.9	—	—	—	2
White Twsp.	1978	45	16.6	1.1	15.5	—	—	2	1
	1979	46	15.9	0.7	15.2	—	—	1	1
WARREN COUNTY TOTAL	1978	2,686	32.6	1.2	31.4	3	14	22	60
	1979	3,062	36.5	1.4	35.1	1	10	33	72

*ALL OFFENSES ARE RECORDED IN THE MUNICIPALITY OF OCCURRENCE, REGARDLESS OF THE OUTSIDE INVESTIGATIVE AGENCY. (i.e., FEDERAL STATE, COUNTY, COLLEGE CAMPUS POLICE).

*Crime rates were not computed for municipalities with population of less than 100

1979 MUNICIPAL PROFILE DATA

NONVIOLENT CRIME			DEMOGRAPHIC DATA				POLICE EMPLOYEE DATA			
Burglary	Larceny	Motor Vehicle Theft	1978 Provisional Population	Area In Square Miles	Density Per Square Mile	Character	Police Officers Male	Police Officers Female	Civilian	TOTAL Police Employees
7	2	4					—	—	—	—
9	6	2	1,246	23.60	52.8	Rural	—	—	—	—
9	6	2					—	—	—	—
35	21	7	1,603	10.42	153.8	Rural	2	—	—	2
73	263	9					16	—	5	21
94	273	14	10,194	3.60	2,831.7	Rural Center	17	—	5	22
12	5	1					—	—	—	—
6	4	—	751	17.80	42.2	Rural	—	—	—	—
25	13	—					—	—	—	—
18	21	3	2,443	24.00	101.8	Rural	—	—	—	—
11	2	3					—	—	—	—
4	1	—	1,432	18.90	75.8	Rural	—	—	—	—
17	3	—					—	—	—	—
11	5	8	2,794	20.10	139.0	Rural	—	—	—	—
40	39	11					2	—	1	3
41	43	12	1,997	26.00	76.8	Rural	—	—	—	—
14	6	1					—	—	—	—
13	9	3	1,419	12.25	115.8	Rural	—	—	—	—
32	116	9					10	—	4	14
45	133	6	4,692	6.90	680.0	Suburban Rural	10	—	3	13
58	159	9					6	—	—	6
47	149	6	5,206	29.65	175.6	Rural	7	—	—	7
13	21	—					3	—	1	4
17	27	4	2,007	5.70	352.1	Rural	1	—	1	2
8	—	1					—	—	—	—
8	4	—	56	19.95	2.8	Rural	—	—	—	—
240	493	46					30	—	7	37
252	631	75	17,719	2.90	6,110.0	Urban Suburban	30	—	7	37
39	84	4					6	—	—	6
35	97	4	3,928	14.08	279.0	Rural	6	—	—	6
98	211	25					8	—	4	12
69	195	18	6,664	1.90	3,507.4	Rural Center	9	—	4	13
37	43	3					5	—	—	5
32	62	10	3,866	18.15	213.0	Rural	5	—	—	5
25	14	3					—	—	—	—
24	14	6	2,881	27.35	105.3	Rural	—	—	—	—
863	1,575	149					96	—	22	118
855	1,896	195	84,002	361.55	232.3	—	101	—	24	125

SECTION VIII

NEW JERSEY

POLICE EMPLOYEE DATA

Preceding page blank

POLICE EMPLOYEE DATA

The Uniform Crime Reporting Program of New Jersey incorporates the collection of pertinent data relating to the police of the state. Information regarding police employee strength, and distribution are discussed in this Section.

Individual listings of full-time state, county, university and college police departments are shown in tables following the narrative portion of this Section. Listings of municipal police departments will be found in the section entitled "New Jersey Demographic Section."

The determination of police strength for any given area or municipality should be a subject for serious consideration. Such consideration, however, should be based on the numerous factors which create the need for police services. For example, the increased need for police service in a municipality which has a highly mobile or seasonal population, differs from a municipality which has a relatively stable population. Some other factors, discussed elsewhere in this publication, relate to size, density of population, geographic location, character, and proximity to metropolitan areas. The Tables and Charts shown in this Section should not be interpreted as recommended strength for any given municipality.

TOTAL POLICE EMPLOYEES

Total police employees are defined as the total number of full-time police officers and civilian police employees (clerks, dispatchers, mechanics, etc.) employed by all law enforcement agencies in the state.

1979 Summary Analysis

VOLUME

- During 1979, there were 32,937 police employees employed full-time by police agencies in New Jersey. This represents a 5 percent decrease over 1978.
- Seventy-six percent or 25,097 were sworn officers. The 7,840 civilian employees accounted for the remaining 24 percent.

Year	Total Police Officers	Total Civilians	Total Police Employees
1978	25,262	9,557	34,819
1979	25,097	7,840	32,937
Percent Change	– 1%	–18%	– 5%

MUNICIPAL POLICE EMPLOYEES

The number of police employees, including civilian personnel, employed full-time by municipalities of the state.

1979 Summary Analysis

VOLUME/RATE

- During 1979, 19,816 municipal police employees were employed full-time, a one percent decrease when compared with 1978.
- There were 2.7 municipal police employees for every 1,000 inhabitants of the state.

TREND

Year	Number of Police Employees	Rate per 1,000 Inhabitants
1978	19,991	2.7
1979	19,816	2.7
Percent Change	– 1%	—

- Atlantic County recorded the largest increase in police employees, up 12 percent from the 730 reported in 1978, to 817 in 1979.
- Essex County decreased more than 9 percent during the year, from 3,237 employees, to 2,931 police employees in 1979.
- Atlantic County recorded the highest police employee rate, 4.3 per 1,000 inhabitants. This relatively high rate is caused by the large influx of summer seasonal residents, which are not included in the year-round population estimates.
- Hunterdon County (1.2), Warren County (1.5), and Sussex County (1.4), located in the rural northwest portion of the state, recorded the lowest police employee rates.

Preceding page blank

MUNICIPAL CIVILIAN POLICE EMPLOYEES

The personnel of each department differ as to the demands and responsibilities placed before them. Many police officers are fully occupied with clerical tasks and are not free to perform active police duties. This current trend in employing civilians in police departments to perform clerical duties, is in line with the thinking of many police administrators who recommend the use of civilians in this capacity, thus freeing the sworn personnel for actual police related services.

1979 Summary Analysis

VOLUME

- There were 2,709 civilian police employees in 1979, resulting in a decrease of less than one percent as compared to 1978.
- Fourteen percent of all municipal police employees were civilians.

TREND

Year	Number of Civilian Police Employees	Percent Distribution
1978	2,729	13.7
1979	2,709	13.7
Percent Change	– 1%	—

MUNICIPAL POLICE OFFICERS

The number of sworn police officers employed full-time by municipalities of the state.

1979 Summary Analysis

VOLUME/RATE

- There were 17,107 full-time municipal police officers reported in 1979, a decrease of one percent over the 17,262 in 1978.
- The number of full-time municipal police officers for each 1,000 persons in the state was recorded at 2.3; no change since 1974.
- Eighty-six percent of all municipal police employees were sworn officers.

TREND

Year	Number of Police Officers	Percent Distribution	Rate per 1,000 Inhabitants
1978	17,262	86.3	2.3
1979	17,107	86.3	2.3
Percent Change	– 1%	—	—

- The largest numerical increase was reported in Hudson County; up 81 sworn officers.
- Essex County reported the largest decrease of police officers, down 274 sworn officers.
- Counties reporting the highest rate of full-time municipal police officers per 1,000 inhabitants during 1979 were: Atlantic and Cape May 3.4, and Hudson 3.5.
- The smallest number per 1,000 inhabitants were found in Hunterdon, 1.1, Sussex and Warren 1.2, and Burlington 1.3.

The police employee rates per 1,000 population presented here should not be construed as being recommended ratios. The determination of police strength for any municipality should be based on the numerous factors which create the need for police services. These factors, as crime, vary in type and degree from place to place. Some examples are: seasonal populations, geographic location, density and composition of the population.

COUNTY POLICE, SHERIFFS, AND PROSECUTORS

The functions of county law enforcement officers vary widely throughout the state. The operation of one sheriff's department may be limited exclusively to civil areas and the administration of the county jail, or they may be actively involved in criminal matters throughout the county. County police departments are varied in their activities as well, in that some are responsible for enforcement throughout the county, while others may have as their primary mission the policing of county parklands. The responsibilities of county prosecutor's officers include criminal investigations, trial preparation, court presentation and special probes. Because of the difference in the types of police service rendered, rates for county law enforcement agencies are not presented here.

1979 Summary Analysis

VOLUME

- The various county law enforcement agencies reported a total of 5,230 full-time police employees for 1979, a 2 percent increase over 1978.
- There were 3,800 sworn full-time police officers employed by county agencies, 73 percent of the total county police employees.
- Full-time civilian employees were reported at 1,430; 27 percent of the total county police employees.

TREND

Year	Number of Police Officers	Number of Civilian Employees	Total Police Employees
1978	3,760	1,360	5,120
1979	3,800	1,430	5,230
Percent Change	+1%	+5%	+2%

STATE POLICE

The New Jersey State Police is empowered to provide all phases of law enforcement throughout the state. It also renders, upon request, police services, to all the law enforcement agencies in the state. No rates are used due to the variations in the nature and extent of the police services performed by the State Police.

1979 Summary Analysis

VOLUME

- The New Jersey State Police reported a total of 3,075 full-time police employees during the year, a 16 percent increase over 1978.
- There were 2,173 sworn police officers employed during 1979; 71 percent of the total state police employees.
- Twenty-nine percent, or 902 employees were civilian personnel.

TREND

Year	Number of Police Officers	Number of Civilian Employees	Total Police Employees
1978	1,781	875	2,656
1979	2,173	902	3,075
Percent Change	+22%	+3%	+16%

OTHER POLICE (State Agencies)

In addition to the State Police, there were eight other state agencies reporting to the System. No rates were computed due to the variations, in the types of police service rendered, and their statewide jurisdictions.

VOLUME

- Together these agencies reported a total of 4,816 full-time police employees, a decrease of one percent over 1978.
- Fifty-eight percent or 2,799 were civilian employees, while the remaining 42 percent, or 2,017 were sworn personnel.

TREND

Year	Number of Police Officers	Number of Civilian Employees	Total Police Employees
1978	2,191	2,654	4,845
1979	2,017	2,799	4,816
Percent Change	−8%	+6%	−1%

STATE OF NEW JERSEY
FULL TIME POLICE EMPLOYEES — 1979

DEPARTMENT	OFFICERS		CIVILIANS	TOTAL POLICE EMPLOYEES
	MALE	FEMALE		
Municipal Police	17,017	90	2,709	19,816
County Police	3,407	393	1,430	5,230
State Police	2,168	5	902	3,075
Other Police (State Agencies)	1,884	133	2,799	4,816
TOTAL FOR THE STATE	24,476	621	7,840	32,937

NJSP Table 40

FULL TIME STATE LAW ENFORCEMENT AGENCY EMPLOYEES
(Excluding State Police)
1979

AGENCY	OFFICERS		CIVILIANS	TOTAL POLICE EMPLOYEES
	MALE	FEMALE		
Bureau of Forest Fire Service	47	—	41	88
Bureau of State Parks	81	10	3	94
Department of Corrections	1,390	86	2,598	4,074
Division of Criminal Justice	183	32	125	340
Division of Fish, Game and Shellfisheries	48	—	3	51
Division of Weights and Measures	27	—	7	34
Marine Police	77	5	22	104
Palisades Interstate Park	31	—	—	31
STATE AGENCY TOTAL	1,884	133	2,799	4,816

NJSP Table 41

FULL TIME POLICE EMPLOYEES
UNIVERSITIES AND COLLEGES — 1979

UNIVERSITY AND COLLEGE	OFFICERS		CIVILIANS	TOTAL POLICE EMPLOYEES
	MALE	FEMALE		
Brookdale College	13	1	2	16
Burlington County College	7	1	1	9
Glassboro State College	4	0	33	37
Kean College of New Jersey	18	1	2	21
Middlesex County College	15	1	4	20
Monmouth College	14	1	5	20
Montclair State College	15	3	11	29
Rutgers University	46	5	40	91
Rutgers University - Newark	21	2	20	43
Rutgers University - Camden	15	0	9	24
Stockton State College	15	2	2	19
Trenton State College	15	3	7	25
William Paterson College	11	0	21	32
TOTAL	209	20	157	386

NJSP Table 4

1979
AVERAGE NUMBER OF MUNICIPAL POLICE OFFICERS AND POLICE EMPLOYEES PER 1,000 POPULATION BY COUNTY

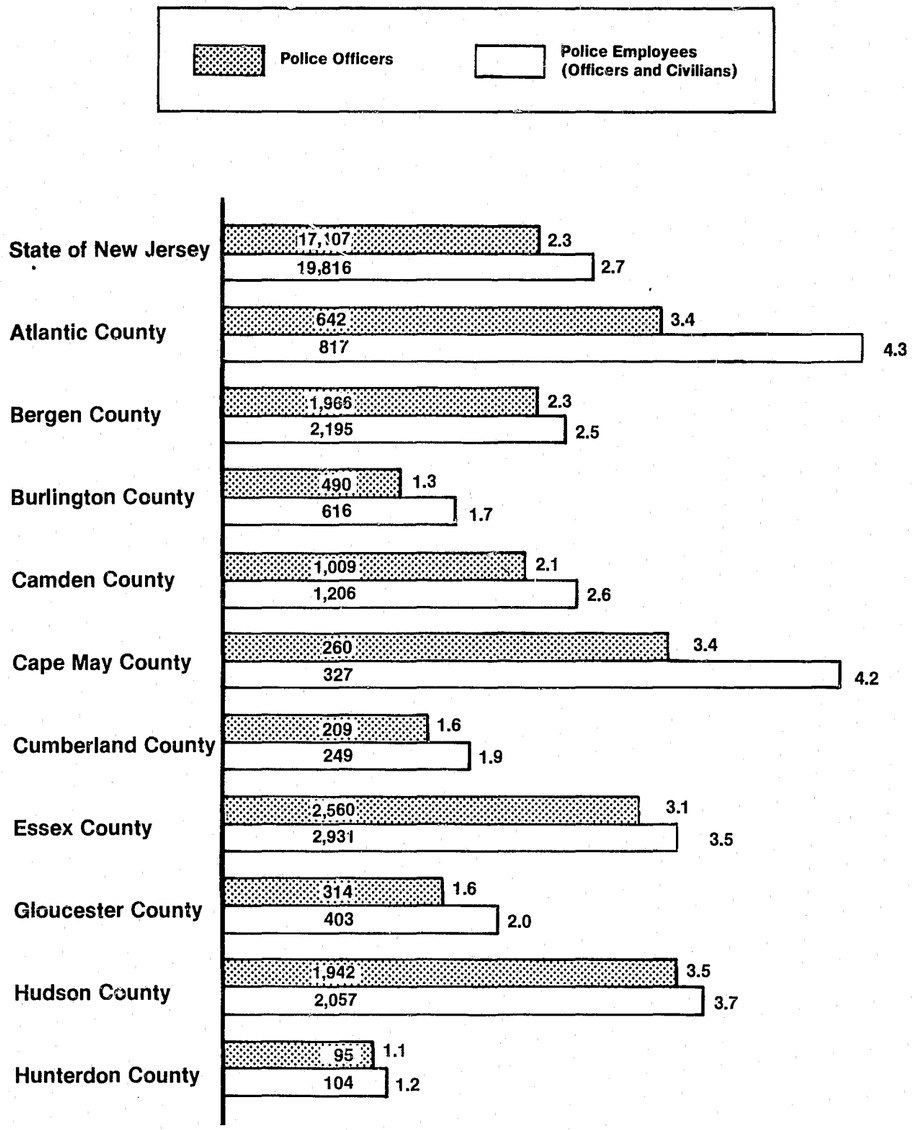

NJSP Chart 26

1979
AVERAGE NUMBER OF MUNICIPAL POLICE OFFICERS AND POLICE EMPLOYEES BY 1,000 POPULATION BY COUNTY (CONT'D)

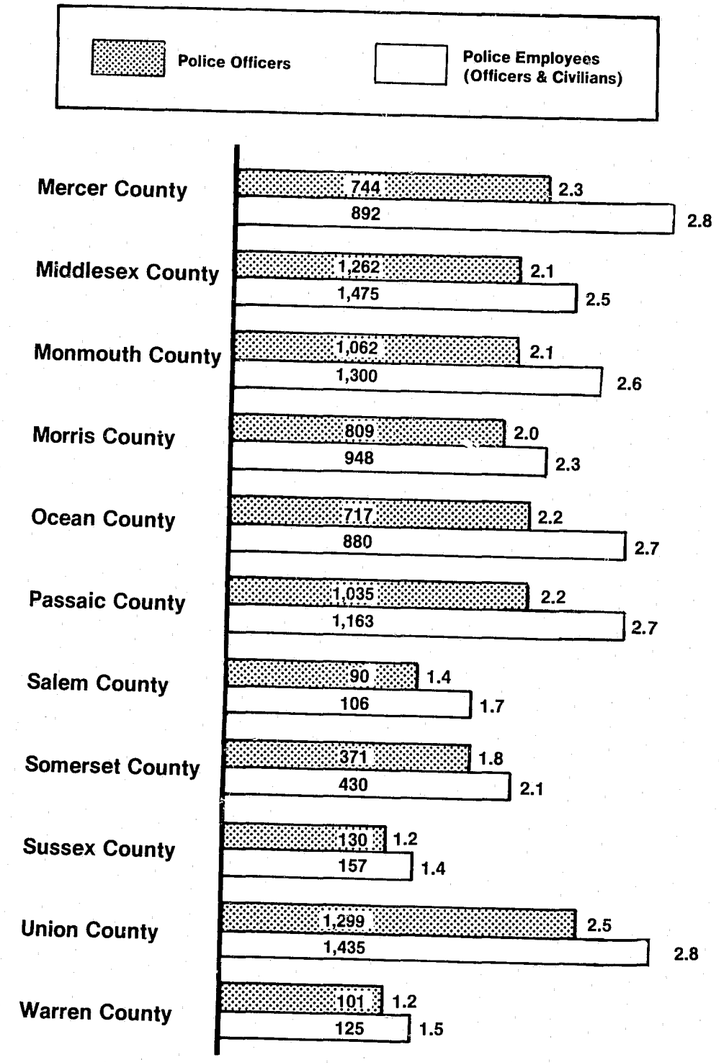

NJSP Chart 26

FULL TIME COUNTY POLICE EMPLOYEES
1979

DEPARTMENT	POLICE OFFICERS		CIVILIANS	TOTAL POLICE EMPLOYEES
	MALE	FEMALE		
ATLANTIC COUNTY	**126**	**20**	**79**	**225**
Prosecutor	42	7	36	85
Sheriff	84	13	43	140
BERGEN COUNTY	**396**	**27**	**102**	**525**
Prosecutor	102	9	38	149
Sheriff	202	18	35	255
Police Department	92	0	29	121
BURLINGTON COUNTY	**158**	**34**	**67**	**259**
Prosecutor	35	10	43	88
Sheriff	123	24	24	171
CAMDEN COUNTY	**290**	**58**	**113**	**461**
Prosecutor	103	10	39	152
Sheriff	162	48	72	282
Park Police	25	0	2	27
CAPE MAY COUNTY	**50**	**17**	**30**	**97**
Prosecutor	0	9	13	22
Sheriff	50	8	17	75
CUMBERLAND COUNTY	**66**	**8**	**19**	**93**
Prosecutor	4	0	5	9
Sheriff	62	8	14	84
ESSEX COUNTY	**561**	**31**	**131**	**723**
Prosecutor	165	12	64	241
Sheriff	298	19	56	373
Police Department	98	0	11	109
GLOUCESTER COUNTY	**83**	**5**	**22**	**110**
Prosecutor	26	1	12	39
Sheriff	57	4	10	71
HUDSON COUNTY	**258**	**29**	**110**	**397**
Prosecutor	101	8	50	159
Sheriff	104	21	42	167
Police Department	53	0	18	71
HUNTERDON COUNTY	**16**	**4**	**10**	**30**
Prosecutor	6	0	8	14
Sheriff	10	4	2	16
MERCER COUNTY	**111**	**18**	**54**	**183**
Prosecutor	52	7	34	93
Sheriff	59	11	20	90

NJSP Table 43

FULL TIME COUNTY POLICE EMPLOYEES
1979

DEPARTMENT	POLICE OFFICERS		CIVILIANS	TOTAL POLICE EMPLOYEES
	MALE	FEMALE		
MIDDLESEX COUNTY	**226**	**25**	**107**	**358**
Prosecutor	78	8	55	141
Sheriff	100	17	48	165
Park Police	48	0	4	52
MONMOUTH COUNTY	**158**	**18**	**71**	**247**
Prosecutor	52	3	62	117
Sheriff	106	15	9	130
MORRIS COUNTY	**155**	**18**	**56**	**229**
Prosecutor	36	7	23	66
Sheriff	83	10	32	125
Park Police	36	1	1	38
OCEAN COUNTY	**134**	**18**	**62**	**214**
Prosecutor	35	3	29	67
Sheriff	99	15	33	147
PASSAIC COUNTY	**290**	**35**	**76**	**401**
Prosecutor	101	8	40	149
Sheriff	163	27	35	225
Park Police	26	0	1	27
SALEM COUNTY	**43**	**1**	**10**	**54**
Prosecutor	5	0	6	11
Sheriff	38	1	4	43
SOMERSET COUNTY	**96**	**7**	**70**	**173**
Prosecutor	32	6	18	56
Sheriff	47	1	42	90
Park Police	17	0	10	27
SUSSEX COUNTY	**7**	**2**	**5**	**14**
Prosecutor	4	2	0	6
Sheriff	3	0	5	8
UNION COUNTY	**178**	**18**	**226**	**422**
Prosecutor	64	5	117	186
Sheriff	74	12	109	195
Police Department	40	1	0	41
WARREN COUNTY	**5**	**0**	**10**	**15**
Prosecutor	2	0	8	10
Sheriff	3	0	2	5
TOTAL	**3,407**	**393**	**1,430**	**5,230**

NJSP Table 43

SECTION IX

LAW ENFORCEMENT OFFICERS KILLED AND ASSAULT SUMMARY 1979

Preceding page blank

POLICE KILLED AND ASSAULTED

The killing or assault of a police officer has a deleterious effect on society that reaches far beyond the overt act. Such occurrences constitute an immediate threat to the well-being of the community and a serious breach of the internal security of the country. Today a young man who considers a career in law enforcement must also consider the very strong possibility of being killed or assaulted by a member of the very same society he is sworn to protect. This deplorable situation should be a subject of serious public concern, for in truth, an attack on a police officer is an attack on society. The violence directed against law enforcement officers acting in the line of duty is clearly demonstrated by the following information.

POLICE FELONIOUSLY KILLED
1979 Summary Analysis

VOLUME

- During 1979, five New Jersey police officers lost their lives as a result of a criminal action directed against them.
- All five officers were killed by the use of firearms.
- New Jersey law enforcement agencies cleared all five of the killings that occurred in calendar year 1979.
- This is the second time five officers have been killed during a one year period since the statewide collection of crime statistics began in 1967.
- Since 1967, the initial year of collecting uniform crime reporting statistics, thirty-three police officers have been feloniously killed in the line of duty.
- On January 7, 1979, a sheriff's officer with the Bergen County Sheriff's Department was killed with his own weapon, a 38 calibre handgun. While guarding a prisoner at a hospital, the prisoner attempted to escape. During the ensuing struggle, the prisoner wrestled the handgun from the officer and killed him.
- On April 3, 1979, a Sergeant with the Moorestown Township Police Department was wounded with a 38 calibre handgun. Offenders had committed an armed robbery in a neighboring municipality, and during subsequent police chase, were involved in a motor vehicle accident. When the Sergeant arrived on the scene, he was shot and gravely wounded. The officer died June 1, 1979.
- On August 4, 1979, a Patrolman with Essex County Police Department was killed with a 9 millimeter handgun. Offenders had just committed an armed robbery and were stopped for a motor vehicle violation. The Patrolman was unaware the offenders had just committed the armed robbery; offender walked back to the patrol car and killed the Patrolman.
- On October 1, 1979, a sheriff's officer with the Essex County Sheriff's Department was killed with a 38 calibre handgun. The officer was shot and killed while attempting to thwart the armed robbery of a liquor store in South Orange, New Jersey.
- On December 14, 1979, a Patrolman with Hillside Township Police Department was killed with a 38 calibre handgun. Offenders entered a local fast-food restaurant where the Patrolman was assigned a security detail within the establishment. The assailant, prior to the attempted robbery, walked directly over to the officer and shot and killed him.

TREND

Year	Police Officers Killed	Year	Police Officers Killed
1967	3	1973	4
1968	—	1974	1
1969	4	1975	3
1970	3	1976	5
1971	4	1977	—
1972	1	1978	—
		1979	5

Preceding page blank

POLICE OFFICERS ACCIDENTALLY KILLED

1979 Summary Analysis

- During 1979, two New Jersey Police Officers lost their lives accidentally while in the performance of their duty.
- On September 6, 1979, a police officer with the Woodbridge Township Police Department lost his life while attempting to rescue two youths who had been swept into a storm drain during a flash flood condition.
- On December 8, 1979, a Police Officer with the Trenton City Police Department was struck and killed by a motor vehicle while assisting a disabled motorist.

ASSAULTS ON POLICE OFFICERS

Police assault statistics are important to the police administrator who attempts to identify the causative factors of this type of criminal activity. Many factors contribute to police assaults, and circumstances vary from place to place, it is therefore extremely difficult to identify specific reasons for these assaults. The following information illustrates the frequency of these events, and any attempt at analysis of these assaults should include consideration of the unique variables present in each jurisdiction.

1979 Summary Analysis

VOLUME

- There were 4,316 police officers assaulted in New Jersey during the year 1979, less than one percent decrease over the previous year.
- This figure reflects the first decrease in police assaults since the statewide collection of crime statistics began in 1967.

TREND

Year	Total Number of Police Officers Assaulted
1978	4,325
1979	4,316
Percent Change	—

- No assault rates are computed for total police officers assaulted, because of the broad field of services performed by many state and county police agencies.

ASSAULTS ON MUNICIPAL POLICE OFFICERS

1979 Summary Analysis

VOLUME/RATE

- There were 4,085 municipal police officers assaulted, an increase of less than one percent.
- Twenty-nine percent, or 1,198 officers sustained physical injury to one degree or another.
- The assault rate for every 100 municipal police officers, reached 23.9 assaults; an increase of one percent when compared to 1978.

TREND

Year	Municipal Police Officers Assaulted	Rate per 100 Population
1978	4,074	23.6
1979	4,085	23.9
Percent Change	+0.3%	+1.3%

OTHER POLICE OFFICERS ASSAULTED

The following state and county law enforcement agencies are dealt with separately, and are not included when computing municipal assault rates. The services performed by these agencies vary greatly from the functions of municipal police agencies, and therefore should be considered within the municipal grouping.

1979 Summary Analysis

VOLUME

- County law enforcement agencies reported 110 officers assaulted, of these 54 sustained physical injury.
- The New Jersey State Police reported 85 troopers assaulted, 18 of whom were injured.
- Other state agencies with police powers, reported a total of 36 officers assaulted and 29 sustained injury.

WEAPONS USED

- Personal weapons, such as hands, fist and feet were used in over 90 percent of all police assaults.

1979
WEAPONS USED IN ASSAULTS ON POLICE OFFICERS
Total Police Assaults — 4,316

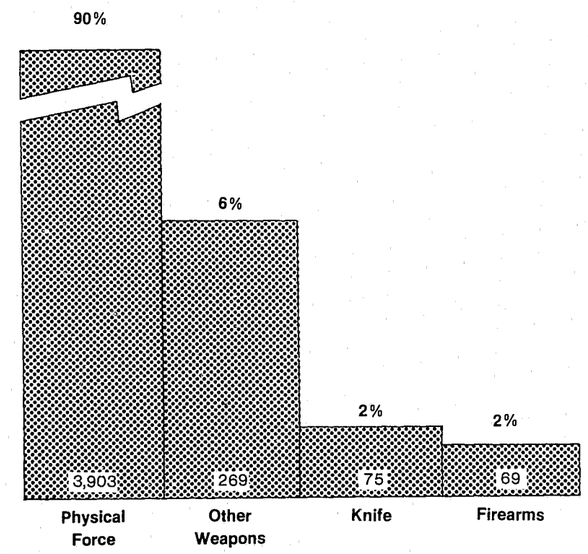

NJSP Chart 27

TYPE OF ACTIVITY

- Thirty percent of police assaults occurred when officers were responding to disturbance calls.
- Officers attempting other arrests accounted for 18 percent of the police assaults.

POLICE ASSAULTED BY TYPE OF ACTIVITY — 1979

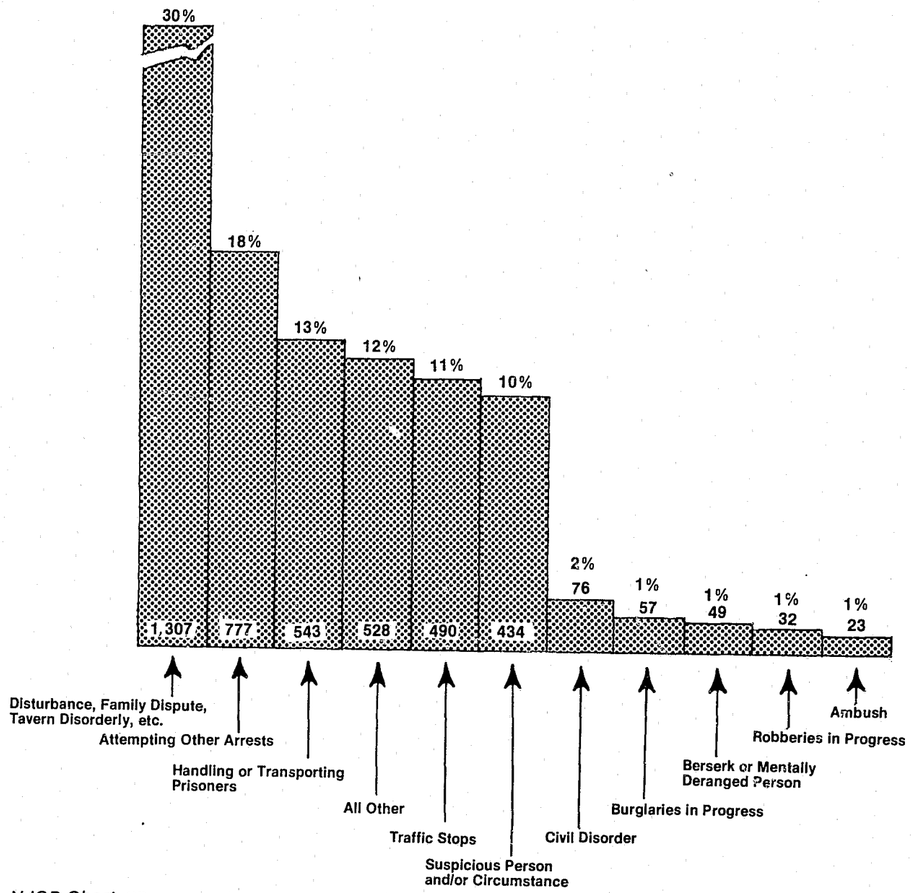

NJSP Chart 28

TIME OF POLICE ASSAULTS

- The four hour period of 8:00 p.m. to Midnight accounted for over 31 percent of the assaults on police officers.
- Over 60 percent of the police assaults occurred during the eight hour period between 8:00 p.m. to 4:00 a.m.

ASSAULTS ON POLICE OFFICERS BY HOUR OF DAY
NUMBER - PERCENT DISTRIBUTION

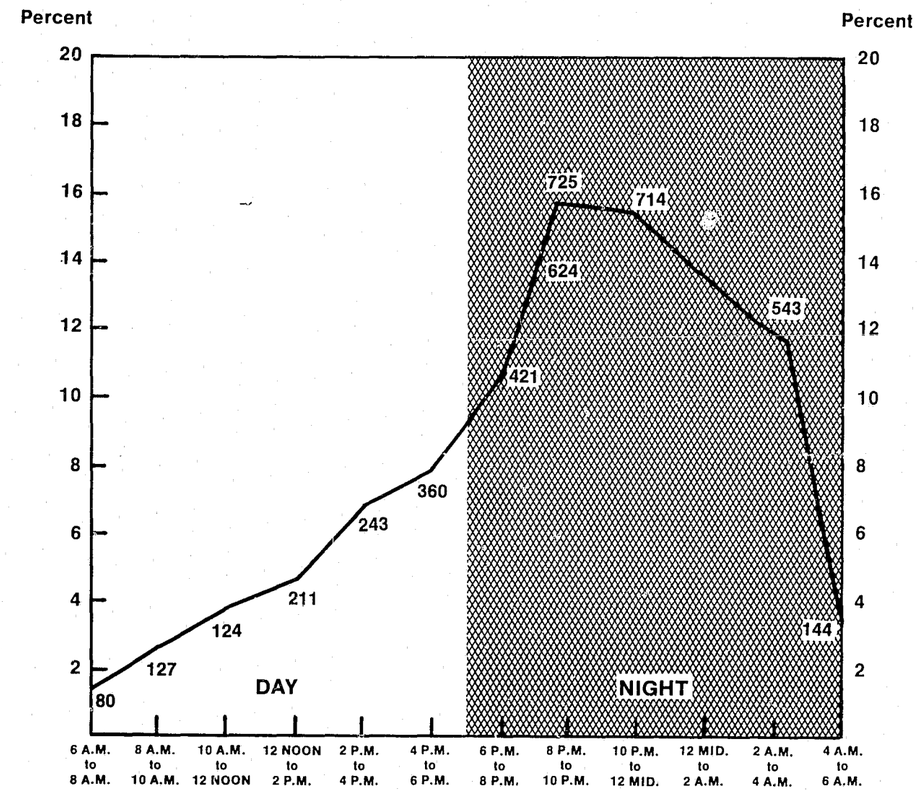

NJSP Chart 29

ARRESTS/CLEARANCES

- The police of New Jersey were successful in clearing by arrest, 98 percent of the assaults directed at them.
- Thirty-two percent of those arrested for police assaults were charged with an indictable offense and the remainder were charged with the lesser non-indictable offense.
- Juveniles accounted for 12 percent of those arrested for assaults on police officers.

POLICE OFFICER ASSAULTED SCENARIO

A municipal Police Officer is assaulted by an individual using physical force between the hours of 8:00 p.m. and 4:00 a.m.; the officer is answering a disturbance call and the offender will be arrested in 98 percent of the cases.

ASSAULTS ON MUNICIPAL POLICE OFFICERS
Number-Rate per 100 Officers
BY COUNTY
1979

COUNTY	NUMBER OF OFFICERS	NUMBER OF ASSAULTS	(2) PERCENT DISTRIBUTION	ASSAULT RATE PER 100 POLICE OFFICERS
ATLANTIC	642	172	4.2	26.7
BERGEN	1,966	292	7.1	14.9
BURLINGTON	490	141	3.5	28.8
CAMDEN	1,009	170	4.2	16.9
CAPE MAY	260	81	2.0	31.2
CUMBERLAND	209	32	0.8	15.3
ESSEX	2,560	282	6.9	11.0
GLOUCESTER	314	95	2.3	30.3
HUDSON	1,942	590	14.4	30.4
HUNTERDON	95	18	0.4	19.0
MERCER	744	180	4.4	24.2
MIDDLESEX	1,262	264	6.5	20.9
MONMOUTH	1,062	364	8.9	34.3
MORRIS	809	182	4.5	22.5
OCEAN	717	358	8.8	49.9
PASSAIC	1,035	329	8.1	31.8
SALEM	90	1	(1)	1.1
SOMERSET	371	49	1.2	13.2
SUSSEX	130	47	1.2	36.2
UNION	1,299	394	9.6	30.3
WARREN	101	44	1.1	43.6
TOTAL	17,107	4,085	100.0	23.9

(1) Less than one tenth of one percent.
(2) Percent distribution may not total 100.0 due to rounding.

NJSP Table 44

GLOSSARY OF TERMS

ADULT	For Uniform Crime Reporting purposes, a person aged 18 or over.
ALL OTHER RACE	For UCR purposes, applies to Filipinos, Hawaiians, Eskimos, Aleuts, Koreans, Asian Indians and Malayans.
ARREST RATE	The number of arrests reported for Part I and Part II offenses for each unit of population, generally per 1,000. Arrest rates are computed in the same manner as crime rates.
CLEARANCE	For UCR purposes, the solution to a particular crime, usually by the arrest of the offender.
CLEARED BY ARREST	For UCR purposes, an offense is cleared when the offender has been identified, sufficient evidence has been obtained to formally charge and the offender has been ordered to appear in court.
CRIME INDEX	The sum total of seven major offenses used to measure the extent, fluctuation and distribution of crime in a geographical area. The following crimes make up the Index: Murder, Forcible Rape, Robbery, Aggravated Assault, Burglary, Larceny-Theft, and Motor Vehicle Theft. These offenses are referred to as Index offenses.
CRIME RATE	The number of Index offenses reported for each unit of population, per 1,000. Crime rates are computed by dividing the number of Index offenses by the population of the community and multiplying the answer by 1,000. Example: 500 Index offenses divided by 10,000 population × 1,000 = 50.0 Crime Rate.
CRIMES AGAINST PERSONS	Consists of the following Index offenses: Murder, Forcible Rape, and Aggravated Assault.
CRIME AGAINST PROPERTY	Consists of the following Index offenses: Robbery, Burglary, Larceny-Theft, and Motor Vehicle Theft.
DAY	For UCR purposes, the hours from 6 A.M. to 6 P.M.
EXCEPTIONAL CLEARANCE	For UCR purposes, an offense is cleared in this manner when an offender has been identified, located and sufficient evidence to charge has been obtained but there is some reason beyond police control which prohibits the offender from being brought before the court.
FELONY MURDERS	Those killings which are perpetrated during the commission of another crime. They are classified as Rapes, Robberies, Sex Offenses, Aggravated Assault, Arson, and other felonious activities.
HIERARCHY RULE	For UCR purposes, each crime or attempted crime is counted in only one offense category. If several offenses are committed, simply glance down the list of Part I offenses and stop at the first offense you recognize from the facts given. This offense is the correct classification for this criminal activity.
INDIAN RACE	For UCR purposes, applies to the American Indian.
JUVENILE	For UCR purposes, a person under the age of 18.

JUVENILE CLEARANCE	Those crimes where the offenders are identified as juveniles.
NIGHT	For UCR purposes, the hours from 6 P.M. to 6 A.M.
NONVIOLENT CRIME	Consists of the following Index offenses: Burglary, Larceny-Theft, and Motor Vehicle Theft.
OTHER DANGEROUS WEAPON	For UCR, includes assaults resulting from the use of any object or thing as a weapon which does or could result in serious injury.
PART I OFFENSES	The first of two main categories of crime classes composing a Universal Crime Classification System established for crime reporting purposes. Murder, Manslaughter, Forcible Rape, Robbery, Aggravated Assault, Burglary, Larceny-Theft, and Motor Vehicle Theft, make up the Part I offenses. These crimes are by their very nature more serious and/or occur more frequently. The monthly tabulation of Part I offenses provides a count of "offenses known."
PART II OFFENSES	The second of two main categories of crime classes composing a Universal Crime Classification System established for crime reporting purposes. Part II offenses are generally less serious in nature.
VIOLENT CRIME	Consists of the following Index offenses: Murder, Forcible Rape, Robbery, and Aggravated Assault.

END